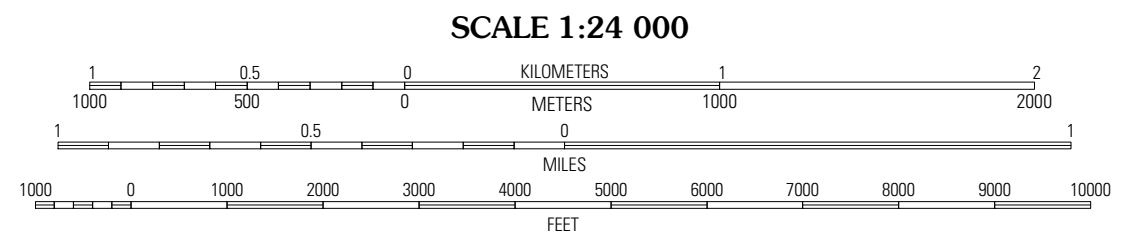



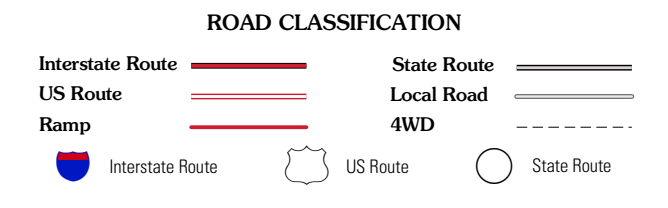
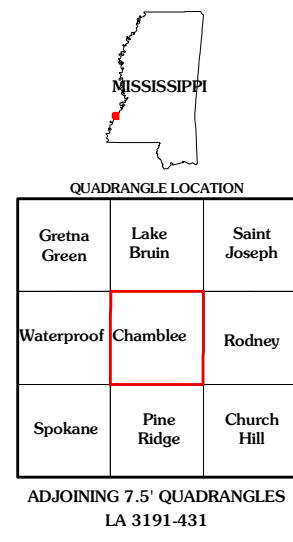


Produced by the United States Geological Survey  
North American Datum of 1983 (NAD83)  
World Geodetic System of 1984 (WGS84). Projection and  
1 000-meter grid: Universal Transverse Mercator, Zone 15R  
10 000-foot ticks: Louisiana Coordinate System of 1983  
(north zone) and Mississippi Coordinate System of 1983  
(west zone)

Imagery:.....NAIP, August 2007  
Roads:.....National Transportation Dataset, 2004 - 2008  
Names:.....GNS, 2008



This map was produced to conform with version 0.0.25 of the  
draft USGS Standards for 7.5-Minute Quadrangle Maps.  
A metadata file associated with this product is also draft version 0.0.25



CHAMBLEE, LA-MS  
2009

ADJOINING 7.5' QUADRANGLES  
LA 3191-431