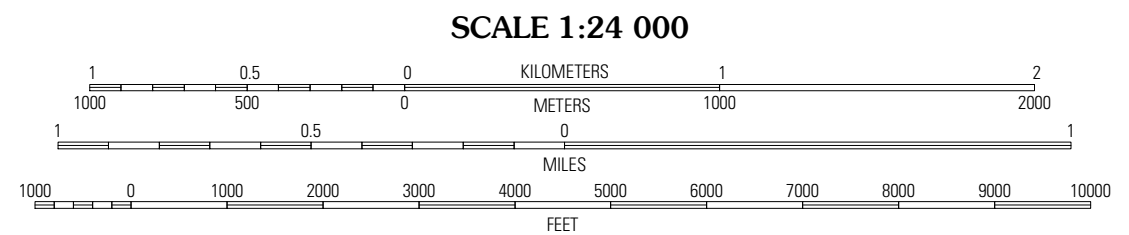
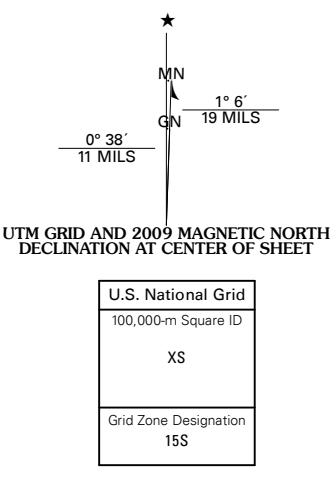




Produced by the United States Geological Survey
North American Datum of 1983 (NAD83)
World Geodetic System of 1984 (WGS84). Projection and
1 000-meter grid: Universal Transverse Mercator, Zone 15S
10 000-foot ticks: Louisiana Coordinate System of 1983
(north zone)

Imagery.....NAIP, September 2007
Roads.....National Transportation Dataset, 2008
Names.....GNIS, 2008



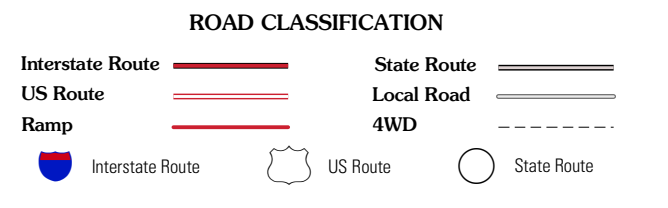
This map was produced to conform with version 0.0.25 of the
draft USGS Standards for 7.5-Minute Quadrangle Maps.
A metadata file associated with this product is also draft version 0.0.25



QUADRANGLE LOCATION

Bayou	Mer Rouge	Bonita SW
Collinston West	Collinston East	Whitney Island North
Swartz	Irvin Lake	Whitney Island South

ADJOINING 7.5 QUADRANGLES
LA 3291-324



COLLINSTON EAST, LA
2009