



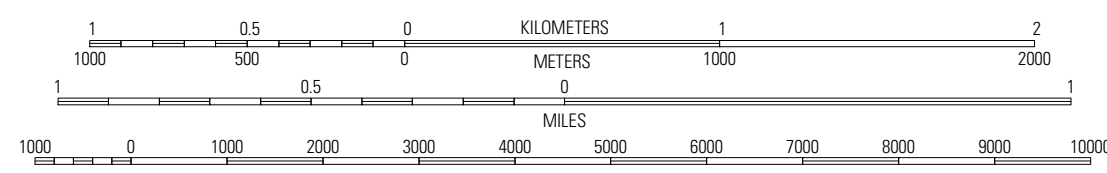
Produced by the United States Geological Survey
North American Datum of 1983 (NAD83)
World Geodetic System of 1984 (WGS84). Projection and
1 000-meter grid: Universal Transverse Mercator, Zone 15R
10 000-foot ticks: Louisiana Coordinate System of 1983
(south zone)

Imagery.....	NAIP, September 2007
Roads.....	National Transportation Dataset, 2008
Names.....	GNIS, 2008

UTM GRID AND 2009 MAGNETIC NORTH
DECLINATION AT CENTER OF SHEET

U.S. National Grid
100,000-m Square ID
XP
Grid Zone Designation
15R

SCALE 1:24 000








This map was produced to conform with version 0.0.25 of the draft USGS Standards for 7.5-Minute Quadrangle Maps. A metadata file associated with this product is also draft version 0.0.25



Zachary	Fred	Pride
Scotlandville	Comite	Watson
Baton Rouge West	Baton Rouge East	Denham Springs

ADJOINING 7.5' QUADRANGLES
LA 3091-411

ROAD CLASSIFICATION

Interstate Route 
State Route 
US Route
Local Road
Ramp
4WD
 Interstate Route
  US Route
  State Route

COMITE, LA
2009