



U.S. DEPARTMENT OF THE INTERIOR  
U. S. GEOLOGICAL SURVEY

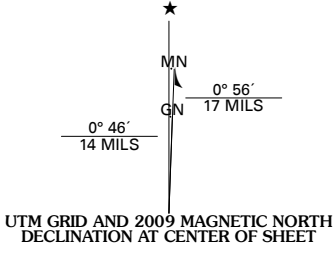


CONGO CREEK QUADRANGLE  
LOUISIANA  
7.5-MINUTE SERIES



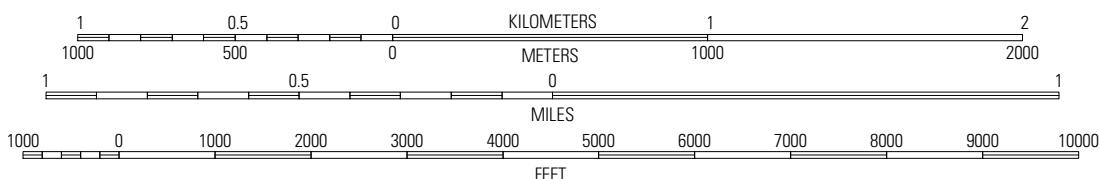
Produced by the United States Geological Survey  
North American Datum of 1983 (NAD83)  
World Geodetic System of 1984 (WGS84). Projection and  
1 000-meter grid: Universal Transverse Mercator, Zone 15S  
10 000-foot ticks: Louisiana Coordinate System of 1983  
(north zone)

Imagery.....NAIP, August 2007 - September 2007  
Roads.....National Transportation Dataset, 2004 - 2005  
Names.....GNIS, 2008



U.S. National Grid
100,000-m Square ID
XS      10
XR      00
Grid Zone Designation
15S

SCALE 1:24 000



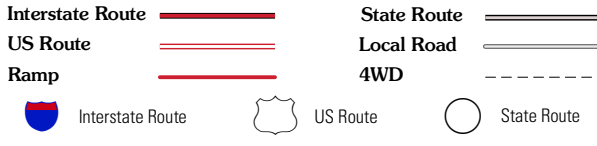
This map was produced to conform with version 0.0.25 of the  
draft USGS Standards for 7.5-Minute Quadrangle Maps.  
A metadata file associated with this product is also draft version 0.0.25



QUADRANGLE LOCATION		
Whitney Island North	Bear Skin	Pioneer
Whitney Island South	Congo Creek	Epps
Bee Bayou	Dunn	Delhi

ADJOINING 7.5 QUADRANGLES  
LA 3291-311

ROAD CLASSIFICATION



CONGO CREEK, LA  
2009