



U.S. DEPARTMENT OF THE INTERIOR
U. S. GEOLOGICAL SURVEY

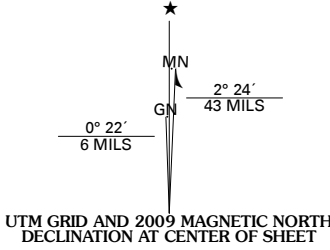


CONVERSE QUADRANGLE
LOUISIANA
7.5-MINUTE SERIES



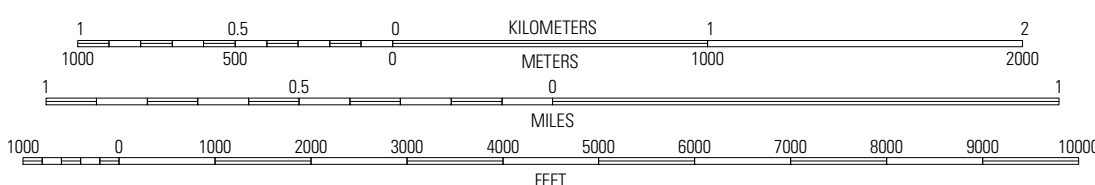
Produced by the United States Geological Survey
North American Datum of 1983 (NAD83)
World Geodetic System of 1984 (WGS84). Projection and
1 000-meter grid: Universal Transverse Mercator, Zone 15R
10 000-foot ticks: Louisiana Coordinate System of 1983
(north zone)

Imagery.....NAP, August 2007 - September 2007
Roads.....National Transportation Dataset, 2006 - 2008
Names.....GNIS, 2008



U.S. National Grid
100,000-m Square ID
VR
Grid Zone Designation
15R

SCALE 1:24 000

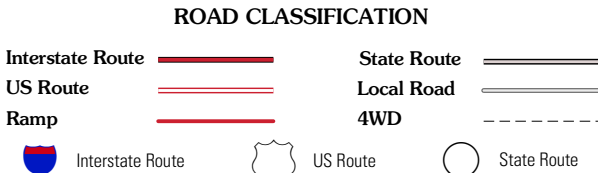


This map was produced to conform with version 0.0.25 of the
draft USGS Standards for 7.5-Minute Quadrangle Maps.
A metadata file associated with this product is also draft version 0.0.25



Hunter	Trenton	Pelican
Union Springs	Converse	Pleasant Hill
Brushy Creek	Zachelle	Belmont

ADJOINING 7.5 QUADRANGLES
LA 3193-342



CONVERSE, LA
2009