



U.S. DEPARTMENT OF THE INTERIOR  
U. S. GEOLOGICAL SURVEY

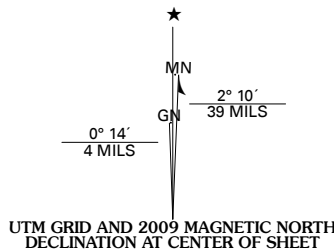


CULLEN QUADRANGLE  
LOUISIANA  
7.5-MINUTE SERIES



Produced by the United States Geological Survey  
North American Datum of 1983 (NAD83)  
World Geodetic System of 1984 (WGS84). Projection and  
1 000-meter grid: Universal Transverse Mercator, Zone 15S  
10 000-foot ticks: Louisiana Coordinate System of 1983  
(north zone)

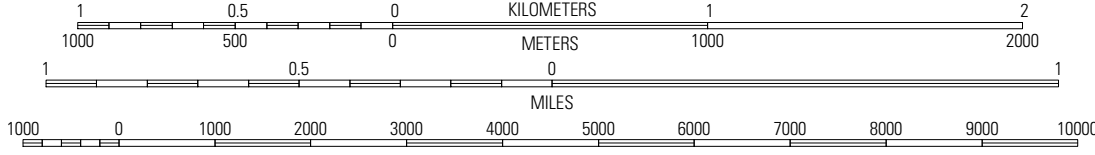
Imagery.....NAIP, July 2007  
Roads.....National Transportation Dataset, 2006 - 2008  
Names.....GNIS, 2008



UTM GRID AND 2009 MAGNETIC NORTH  
DECLINATION AT CENTER OF SHEET

U.S. National Grid
100,000-m Square ID
VS
Grid Zone Designation
15S

SCALE 1:24 000

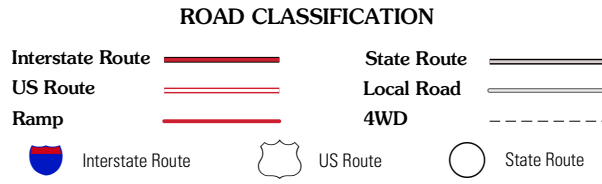


This map was produced to conform with version 0.0.25 of the  
draft USGS Standards for 7.5-Minute Quadrangle Maps.  
A metadata file associated with this product is also draft version 0.0.25



Bradley SE	Taylor	Walkerville
Carterville	Cullen	Shongaloo
Ivan	Cotton Valley	Leton

ADJOINING 7.5' QUADRANGLES  
LA 3293-433



CULLEN, LA  
2009