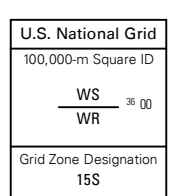
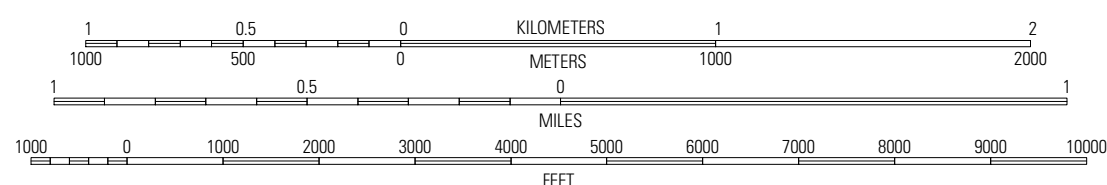


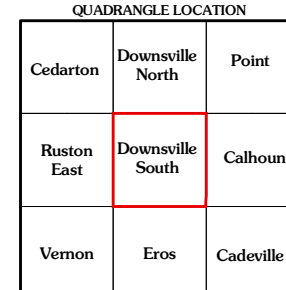
Imagery.....NAIP, September 2007  
Roads.....National Transportation Dataset, 2008  
Names.....GNIS, 2008




SCALE 1:24 000



This map was produced to conform with version 0.0.25 of the draft USGS Standards for 7.5-Minute Quadrangle Maps. A metadata file associated with this product is also draft version 0.0.25



## ROAD CLASSIFICATION



DOWNSVILLE SOUTH, LA  
 2009