



U.S. DEPARTMENT OF THE INTERIOR
U. S. GEOLOGICAL SURVEY

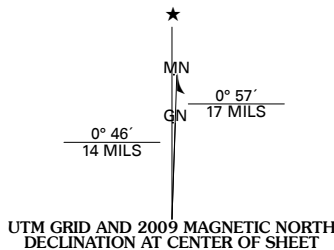


DUNN QUADRANGLE
LOUISIANA
7.5-MINUTE SERIES



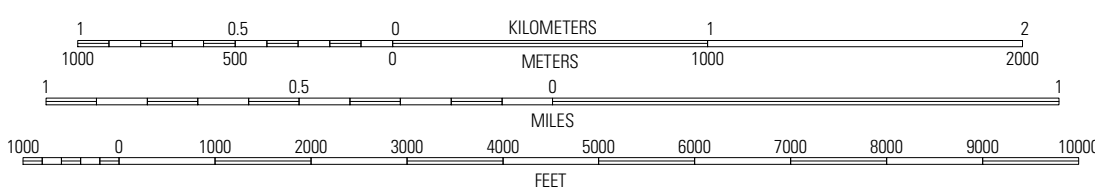
Produced by the United States Geological Survey
North American Datum of 1983 (NAD83)
World Geodetic System of 1984 (WGS84). Projection and
1 000-meter grid: Universal Transverse Mercator, Zone 15S
10 000-foot ticks: Louisiana Coordinate System of 1983
(north zone)

Imagery.....NAIP, August 2007
Roads.....National Transportation Dataset, 2004
Names.....GNIS, 2008



U.S. National Grid
100,000m Square ID
XR
Grid Zone Designation
15S

SCALE 1:24 000



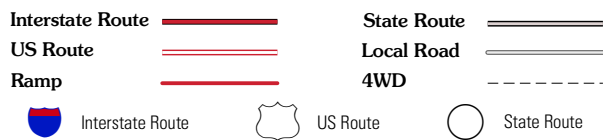
This map was produced to conform with version 0.0.25 of the
draft USGS Standards for 7.5-Minute Quadrangle Maps.
A metadata file associated with this product is also draft version 0.0.25



Whitney Island South	Congo Creek	Epps
Bee Bayou	Dunn	Delhi
Baskinton	Lamar	Indian Lake

ADJOINING 7.5' QUADRANGLES
LA 3291-244

ROAD CLASSIFICATION



DUNN, LA
2009