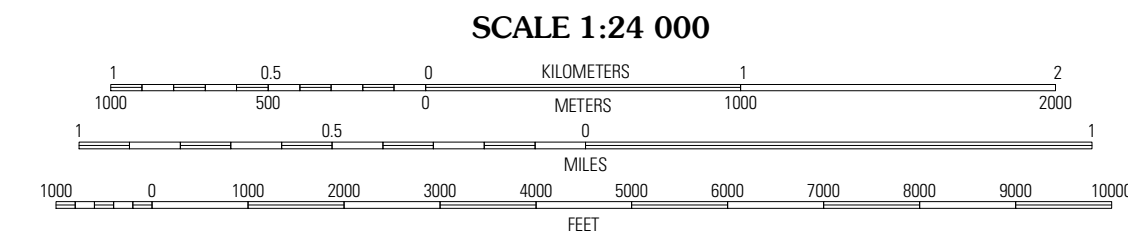



Produced by the United States Geological Survey  
North American Datum of 1983 (NAD83)  
World Geodetic System of 1984 (WGS84). Projection and  
1 000-meter grid: Universal Transverse Mercator, Zone 15R  
10 000-foot ticks: Louisiana Coordinate System of 1983  
(south zone)

Imagery.....N.A.I.P., September 2007  
Roads.....National Transportation Dataset, 2004  
Names.....GNIS, 2008

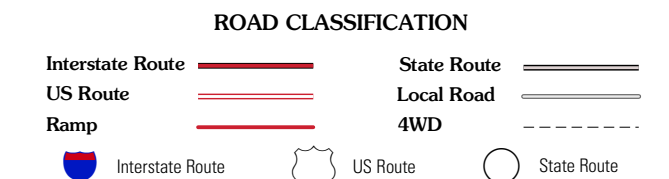


This map was produced to conform with version 0.0.25 of the  
draft USGS Standards for 7.5-Minute Quadrangle Maps.  
A metadata file associated with this product is also draft version 0.0.25



QUADRANGLE LOCATION

Oberlin	Soleau	Durake
Kinder	<b>Elton</b>	Basile
Welsh North	Hathaway	Evangelina



ELTON, LA  
2009

ADJOINING 7.5 QUADRANGLES  
LA 3092-243