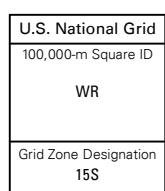
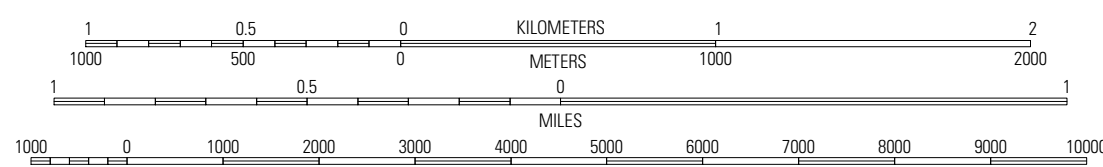


Imagery.....NAIP, September 2007
Roads.....National Transportation Dataset, 2004 - 2008
Names.....GNIS, 2008



SCALE 1:24 000








This map was produced to conform with version 0.0.25 of the draft USGS Standards for 7.5-Minute Quadrangle Maps. A metadata file associated with this product is also draft version 0.0.25



QUADRANGLE LOCATION		
Ruston East	Downsville South	Calhoun
Vernon	Eros	Cadeville
Curr Creek	Chatham	Chatham SE

ADJOINING 7.5' QUADRANGLE:
LA 3292-133

ROAD CLASSIFICATION

Interstate Route State Route
US Route Local Road
Ramp  4WD 
 Interstate Route  US Route  State Route

EROS, LA
2009