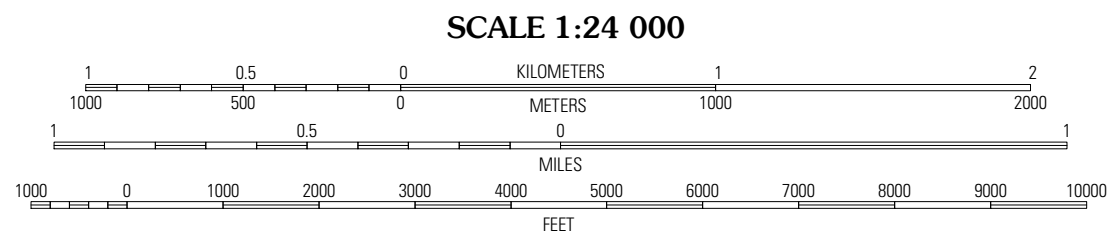
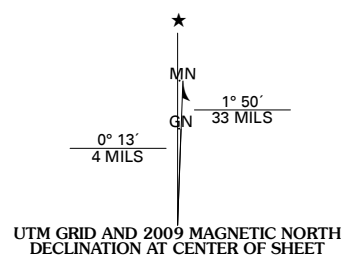




Produced by the United States Geological Survey
North American Datum of 1983 (NAD83)
World Geodetic System of 1984 (WGS84). Projection and
1 000-meter grid: Universal Transverse Mercator, Zone 15R
10 000-foot ticks: Louisiana Coordinate System of 1983
(south zone)

Imagery.....NAIP, September 2007
Roads.....National Transportation Dataset, 2004
Names.....GNIS, 2008










This map was produced to conform with version 0.0.25 of the draft USGS Standards for 7.5-Minute Quadrangle Maps. A metadata file associated with this product is also draft version 0.0.25



QUADRANGLE LOCATION		
Collison Lake	Lake Le Bleu	Jacks Point Island
Deep Lake	Floating Turf Bayou	Pecan Island
Big Constance Lake	Rollover Lake	Mulberry Island West

ROAD CLASSIFICATION

Interstate Route 
State Route 
US Route
Local Road
Ramp 
4WD 
 Interstate Route
  US Route
  State Route

FLOATING TURF BAYOU, LA
2009