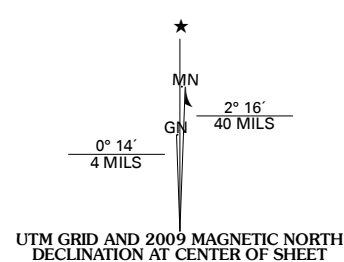




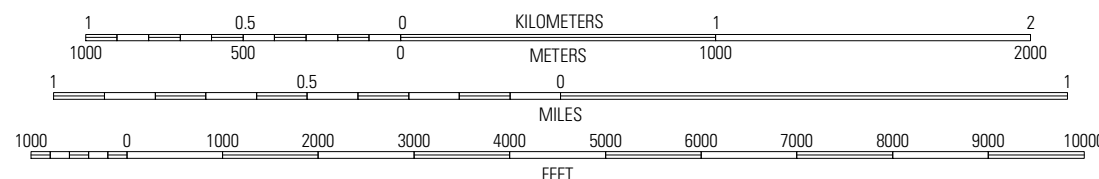
Produced by the United States Geological Survey  
North American Datum of 1983 (NAD83)  
World Geodetic System of 1984 (WGS84). Projection and  
1 000-meter grid: Universal Transverse Mercator, Zone 15R  
10 000-foot ticks: Louisiana Coordinate System of 1983  
(north zone)

Imagery.....NAIP, July 2007  
Roads.....National Transportation Dataset, 2008  
Names.....GNIS, 2008



UTM GRID AND 2009 MAGNETIC NORTH  
DECLINATION AT CENTER OF SHEET

SCALE 1:24 000



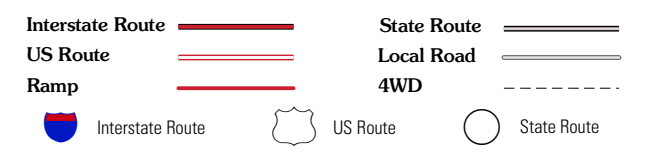
This map was produced to conform with version 0.0.25 of the  
draft USGS Standards for 7.5-Minute Quadrangle Maps.  
A metadata file associated with this product is also draft version 0.0.25



QUADRANGLE LOCATION

|         |          |              |
|---------|----------|--------------|
| Loring  | Many     | Vovells Mill |
| Negreet | Florien  | Peason       |
| Toro    | Hornbeck | Dowden Creek |

ROAD CLASSIFICATION



FLORIEN, LA  
2009

ADJOINING 7.5' QUADRANGLES  
LA 3193-133