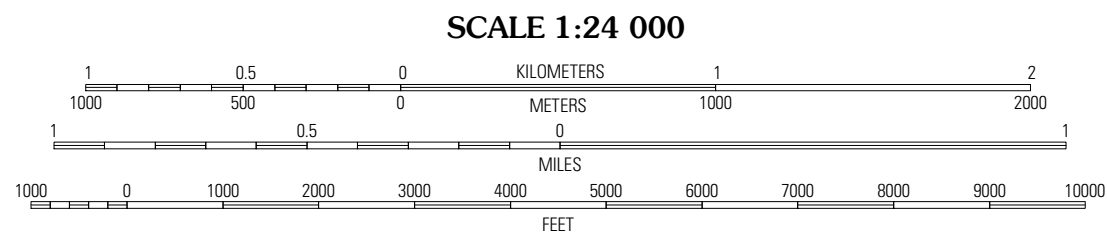
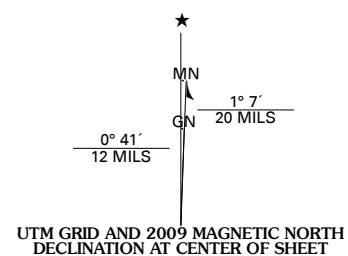




Produced by the United States Geological Survey
North American Datum of 1983 (NAD83)
World Geodetic System of 1984 (WGS84). Projection and
1 000-meter grid: Universal Transverse Mercator, Zone 15R
10 000-foot ticks: Louisiana Coordinate System of 1983
(north zone)

Imagery.....NAP, September 2007
Roads.....National Transportation Dataset, 2004 - 2008
Names.....GNIS, 2008



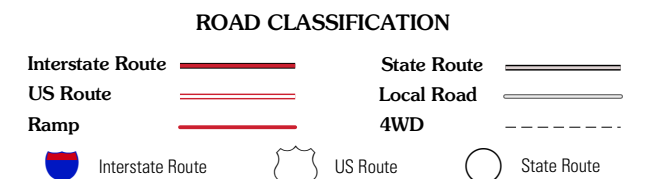
This map was produced to conform with version 0.0.25 of the
draft USGS Standards for 7.5-Minute Quadrangle Maps.
A metadata file associated with this product is also draft version 0.0.25



QUADRANGLE LOCATION

Jonesville North	Dumbarton	Ferriday North
Jonesville South	Frogmore	Ferriday South
Maya	Monterey	Deer Park

ADJOINING 7.5 QUADRANGLES
LA 3191-312



FROGMORE, LA
2009