

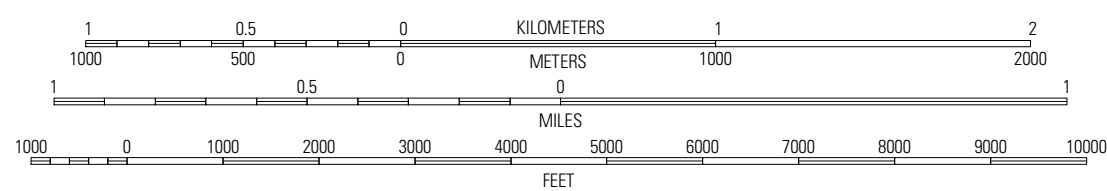
Produced by the United States Geological Survey
North American Datum of 1983 (NAD83)
World Geodetic System of 1984 (WGS84). Projection and
1 000-meter grid: Universal Transverse Mercator, Zone 15R
10 000-foot ticks: Louisiana Coordinate System of 1983
(south zone)

Imagery.....	NAIP, September 2007
Roads.....	National Transportation Dataset, 2004
Names.....	GNIS, 2008

UTM GRID AND 2009 MAGNETIC NORTH DECLINATION AT CENTER OF SHEET

U.S. National Grid
100,000-m Square ID
$\frac{WP}{WN} \quad 33 \ 00$
Grid Zone Designation
15R

SCALE 1:24 000








This map was produced to conform with version 0.0.25 of the draft USGS Standards for 7.5-Minute Quadrangle Maps. A metadata file associated with this product is also draft version 0.0.25



QUADRANGLE LOCATION		
Boudreaux Lake	Lake Misere	Latania Lake
Creole	Grand Chenier	Catfish Lake
Hackberry Beach	Hog Bayou	Cow Island

ROAD CLASSIFICATION

Interstate Route		State Route	
US Route		Local Road	
Ramp		4WD	

 Interstate Route  US Route  State Route

GRAND CHENIER, LA
2009