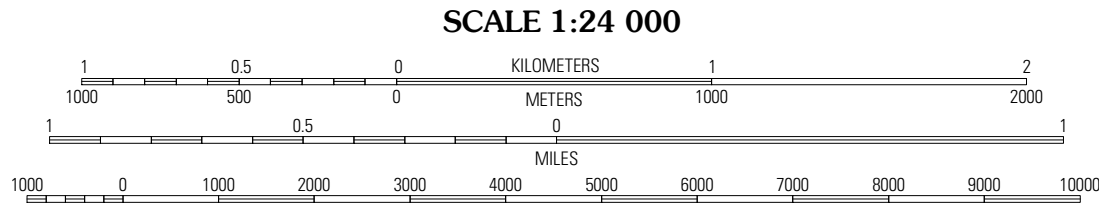
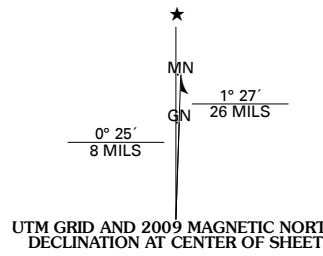




Produced by the United States Geological Survey  
North American Datum of 1983 (NAD83)  
World Geodetic System of 1984 (WGS84). Projection and  
1 000-meter grid: Universal Transverse Mercator, Zone 15R  
10 000-foot ticks: Louisiana Coordinate System of 1983  
(north zone)






This map was produced to conform with version 0.0.25 of the draft USGS Standards for 7.5-Minute Quadrangle Maps. A metadata file associated with this product is also draft version 0.0.25



Fishville	Nebo	Bird Island Point
Green Gables	Holloway	Buckeye NE
Libuse	Buckeye	Powell Point

ADJOINING 7.5' QUADRANGLES  
LA 3192-143

### ROAD CLASSIFICATION

**Interstate Route**  **State Route**   
**US Route**  **Local Road**   
**Ramp**  **4WD**   
 Interstate Route  US Route  State Route

HOLLOWAY, LA  
2009