



U.S. DEPARTMENT OF THE INTERIOR  
U. S. GEOLOGICAL SURVEY

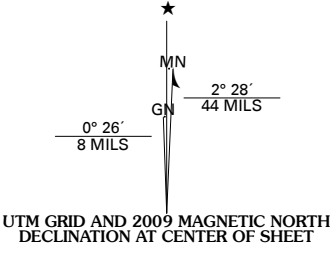


HUNTER QUADRANGLE  
LOUISIANA  
7.5-MINUTE SERIES

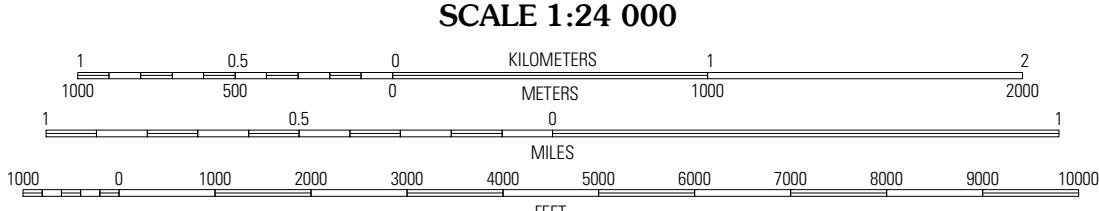


Produced by the United States Geological Survey  
North American Datum of 1983 (NAD83)  
World Geodetic System of 1984 (WGS84). Projection and  
1 000-meter grid: Universal Transverse Mercator, Zone 15R  
10 000-foot ticks: Louisiana Coordinate System of 1983  
(north zone)

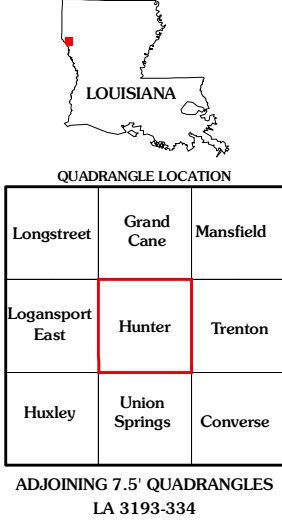
Imagery.....NAIP, August 2007 - September 2007  
Roads.....National Transportation Dataset, 2006  
Names.....GNIS, 2008



U.S. National Grid
100 000-m Square ID
VR
Grid Zone Designation
15R

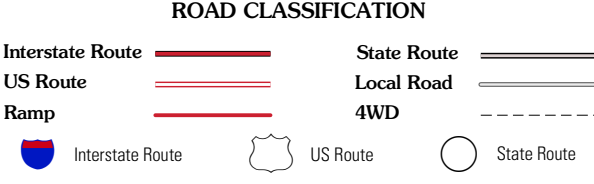


This map was produced to conform with version 0.0.25 of the  
draft USGS Standards for 7.5-Minute Quadrangle Maps.  
A metadata file associated with this product is also draft version 0.0.25



Longstreet	Grand Cane	Mansfield
Logansport East	Hunter	Trenton
Huxley	Union Springs	Converse

ADJOINING 7.5 QUADRANGLES  
LA 3193-334



HUNTER, LA  
2009