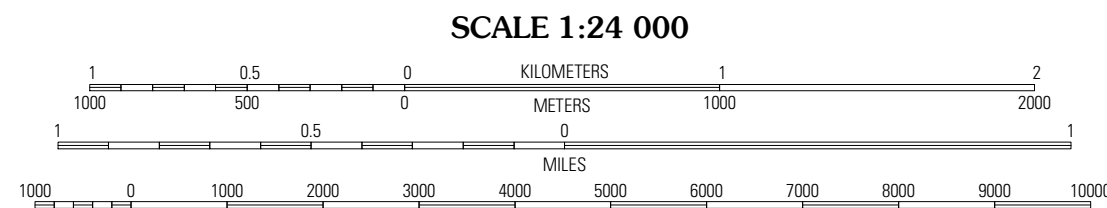



Produced by the United States Geological Survey
North American Datum of 1983 (NAD83)
World Geodetic System of 1984 (WGS84). Projection and
1 000-meter grid: Universal Transverse Mercator, Zone 15R
10 000-foot ticks: Louisiana Coordinate System of 1983
(south zone)

Imagery.....NAP, September 2007
Roads.....National Transportation Dataset, 2004
Names.....GNIS, 2008

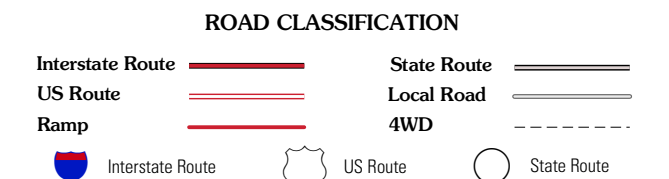


This map was produced to conform with version 0.0.25 of the draft USGS Standards for 7.5-Minute Quadrangle Maps. A metadata file associated with this product is also draft version 0.0.25



| | | |
|-----------------|-------------------|----------------|
| Kaplan South | Abbeville West | Abbeville East |
| Forked Island | Intracoastal City | Hebert Lake |
| Pumpkin Islands | Fearman Lake | Redfish Point |

ADJOINING 7.5' QUADRANGLES
LA 2992-412



INTRACOASTAL CITY, LA
2009