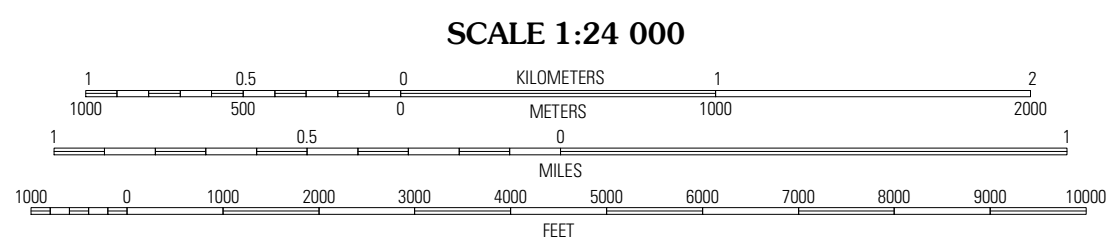
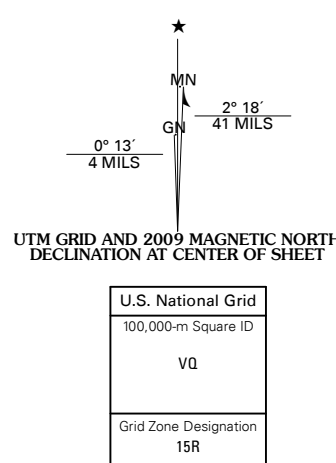




Produced by the United States Geological Survey
North American Datum of 1983 (NAD83)
World Geodetic System of 1984 (WGS84). Projection and
1 000-meter grid: Universal Transverse Mercator, Zone 15R
10 000-foot ticks: Louisiana Coordinate System of 1983
(north and south zones)

Imagery.....NAP, July 2007
Roads.....National Transportation Dataset, 2005 - 2006
Names.....GNIS, 2008



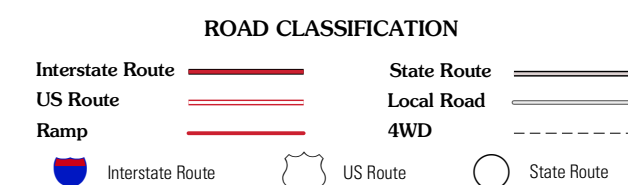
This map was produced to conform with version 0.0.25 of the
draft USGS Standards for 7.5-Minute Quadrangle Maps.
A metadata file associated with this product is also draft version 0.0.25



QUADRANGLE LOCATION

Wiergate SE	Burr Ferry	New Llano
Evans	Knigt	Rosepine
Merryville North	Neale	DeBilder

ADJOINING 7.5 QUADRANGLES
LA 3093-433



KNIGHT, LA
2009