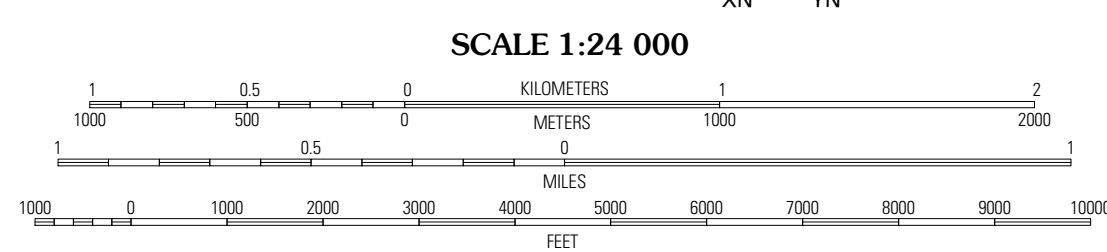
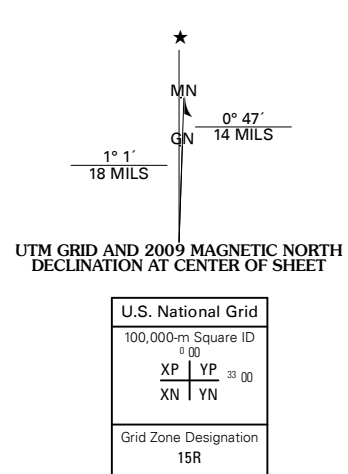


Produced by the United States Geological Survey
North American Datum of 1983 (NAD83)
World Geodetic System of 1984 (WGS84). Projection and
1 000-meter grid: Universal Transverse Mercator, Zone 15R
10 000-foot ticks: Louisiana Coordinate System of 1983
(south zone)

Imagery.....NAP, September 2007
Roads.....National Transportation Dataset, 2004 - 2008
Names.....GNIS, 2008



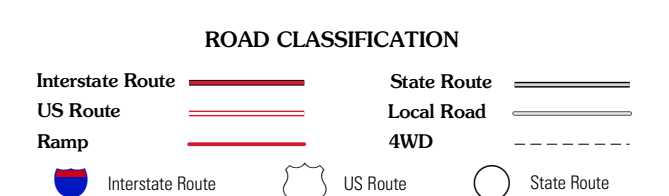
This map was produced to conform with version 0.0.25 of the
draft USGS Standards for 7.5-Minute Quadrangle Maps.
A metadata file associated with this product is also draft version 0.0.25



QUADRANGLE LOCATION

Napoleonville	Madeewood	Lagan
Grassy Lake	Labadieville	Thibodaux
Amelia	Gibson	Gray

ADJOINING 7.5' QUADRANGLES
LA 2990-332



LABADIEVILLE, LA
2009