



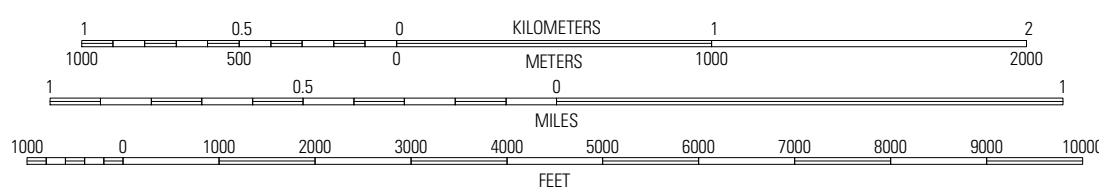
Produced by the United States Geological Survey
North American Datum of 1983 (NAD83)
World Geodetic System of 1984 (WGS84). Projection and
1 000-meter grid: Universal Transverse Mercator, Zone 16R
10 000-foot ticks: Louisiana Coordinate System of 1983
(south zone)

Imagery.....NAIP, September 2007
Roads.....National Transportation Dataset, 2004
Names.....GNIS, 2008

UTM GRID AND 2009 MAGNETIC NORTH DECLINATION AT CENTER OF SHEET

U.S. National Grid
100,000-m Square ID
$\frac{\text{BU}}{\text{BT}} \quad 33 \ 00$
Grid Zone Designation
16R

SCALE 1:24 000








This map was produced to conform with version 0.0.25 of the draft USGS Standards for 7.5-Minute Quadrangle Maps. A metadata file associated with this product is also draft version 0.0.25



QUADRANGLE LOCATION		
Pointe aux Marchettes	Lake Eugénie	Oak Mound Bayou
Lena Lagoon	Lake Eloi	Morgan Harbor
Black Bay North	Lake Athanasio	Point Chicot

ADJOINING 7.5' QUADRANGLES
LA 2989-432

ROAD CLASSIFICATION

Interstate Route State Route
US Route Local Road
Ramp  4WD 
 Interstate Route  US Route  State Route

LAKE ELOI, LA
2009