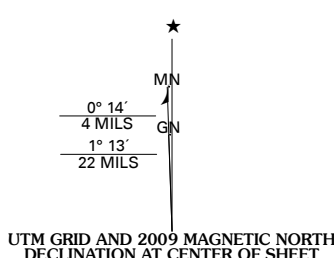
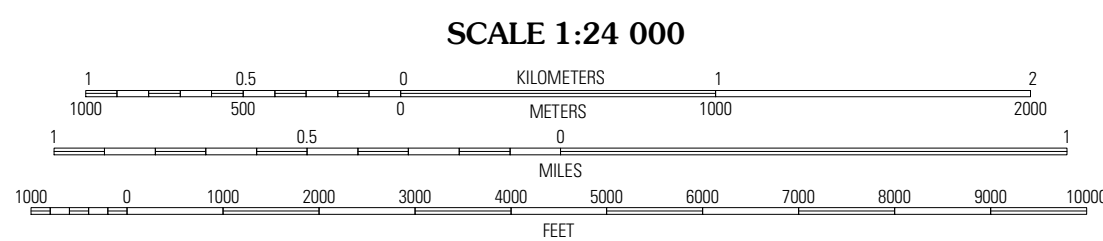


Produced by the United States Geological Survey
North American Datum of 1983 (NAD83)
World Geodetic System of 1984 (WGS84). Projection and
1 000-meter grid: Universal Transverse Mercator, Zone 16R
10 000-foot ticks: Louisiana Coordinate System of 1983
(south zone)

Imagery.....NAP, September 2007
Roads.....National Transportation Dataset, 2004
Names.....GNIS, 2008



U.S. National Grid
100,000m Square ID
BU
Grid Zone Designation
16R

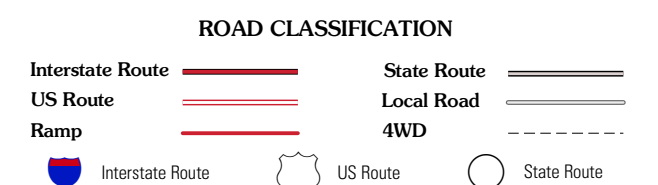


This map was produced to conform with version 0.0.25 of the
draft USGS Standards for 7.5-Minute Quadrangle Maps.
A metadata file associated with this product is also draft version 0.0.25



False Mouth Bayou	Malheur Point	Three Mile Bay
Pointe aux Marchettes	Lake Eugenie	Oak Mountain Bayou
Lena Lagoon	Lake Eloi	Morgan Harbor

ADJOINING 7.5' QUADRANGLES
LA 2989-433



LAKE EUGENIE, LA
2009