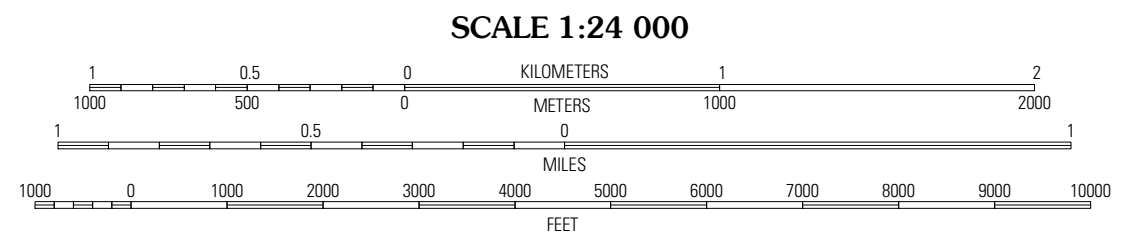

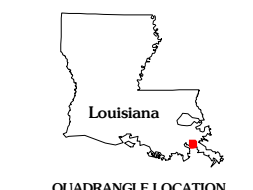


Produced by the United States Geological Survey
North American Datum of 1983 (NAD83)
World Geodetic System of 1984 (WGS84). Projection and
1 000-meter grid: Universal Transverse Mercator, Zone 16R
10 000-foot ticks: Louisiana Coordinate System of 1983
(south zone)

Imagery.....NAIP, September 2007
Roads.....National Transportation Dataset, 2004 - 2008
Names.....GNS, 2008



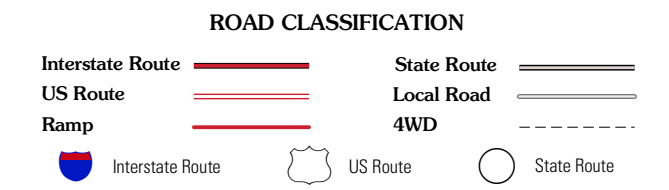
This map was produced to conform with version 0.0.25 of the
draft USGS Standards for 7.5-Minute Quadrangle Maps.
A metadata file associated with this product is also draft version 0.0.25



QUADRANGLE LOCATION

Lafitte	Phoenix	Lake Barata
Three Bayou Bay	Lake Laurier	Pointe a la Hache
Bay Desgris	Wilkinson Bay	Bay Batiste

ADJOINING 7.5 QUADRANGLES
LA 2989-322



LAKE LAURIER, LA
2009