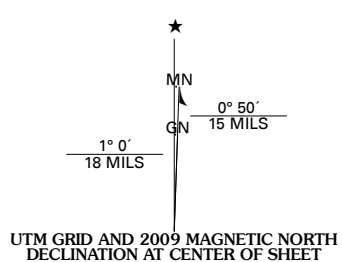
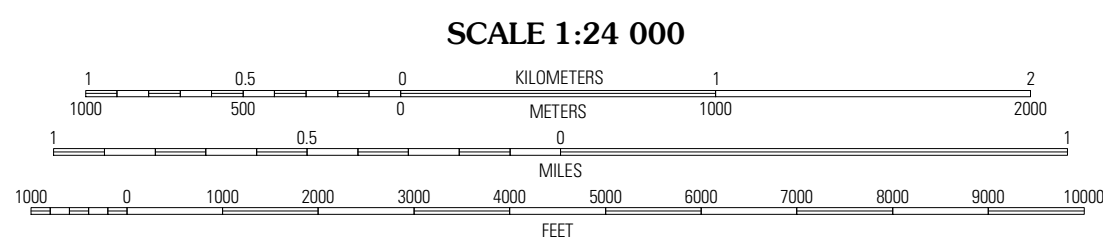


Produced by the United States Geological Survey
North American Datum of 1983 (NAD83)
World Geodetic System of 1984 (WGS84). Projection and
1 000-meter grid: Universal Transverse Mercator, Zone 15R
10 000-foot ticks: Louisiana Coordinate System of 1983
(south zone)

Imagery.....NAIP, September 2007
Roads.....National Transportation Dataset, 2004
Names.....GNIS, 2008



U.S. National Grid
100,000-m Square ID
XN YN
Grid Zone Designation
15R

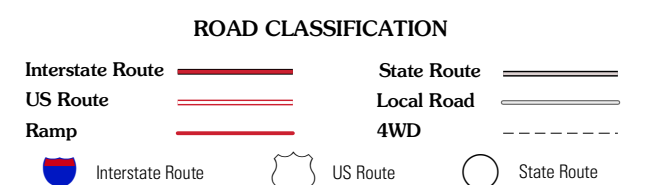


This map was produced to conform with version 0.0.25 of the
draft USGS Standards for 7.5-Minute Quadrangle Maps.
A metadata file associated with this product is also draft version 0.0.25



QUADRANGLE LOCATION		
Carecro Bayou	Lake Pentanch	Lake Theriot
Lost Lake	Lake Mechant	Bayou Sauveur
East Bay Junop	Grand Bayou du Large	Dog Lake

ADJOINING 7.5' QUADRANGLES
LA 2990-232



LAKE MECHANT, LA
2009