
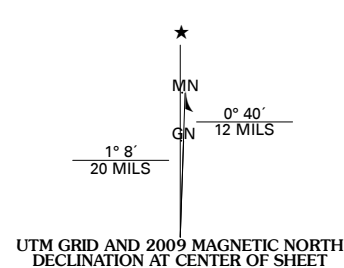


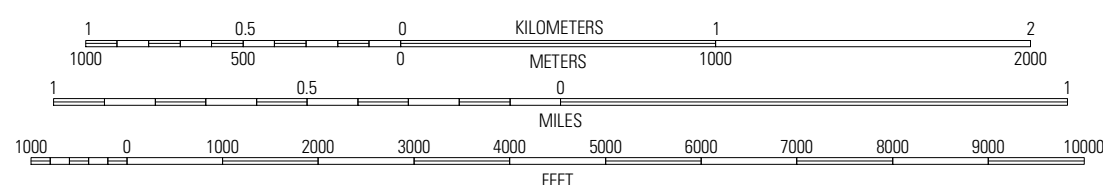


Produced by the United States Geological Survey
North American Datum of 1983 (NAD83)
World Geodetic System of 1984 (WGS84). Projection and
1 000-meter grid: Universal Transverse Mercator, Zone 15R
10 000-foot ticks: Louisiana Coordinate System of 1983
(south zone)

Imagery.....NAIP, September 2007
Roads.....National Transportation Dataset, 2004
Names.....GNIS, 2008



SCALE 1:24 000



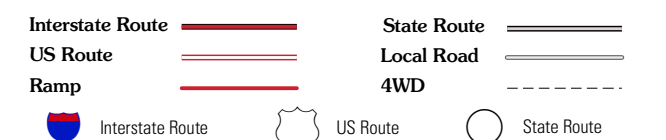
This map was produced to conform with version 0.0.25 of the draft USGS Standards for 7.5-Minute Quadrangle Maps. A metadata file associated with this product is also draft version 0.0.25



QUADRANGLE LOCATION		
Lake Theriot	Dulac	Montegut
Bayou Sauveur	Lake Quitman	Lake Tambour
Dog Lake	Cocodrie	Lake La Grasse

ADJOINING 7.5⁺ QUADRANGLES
LA 2990-242

ROAD CLASSIFICATION



LAKE QUITMAN, LA
2009