



U.S. DEPARTMENT OF THE INTERIOR  
U. S. GEOLOGICAL SURVEY

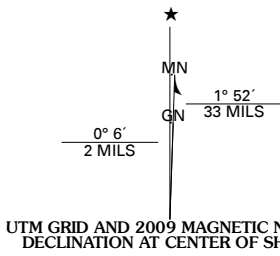


LENA QUADRANGLE  
LOUISIANA  
7.5-MINUTE SERIES

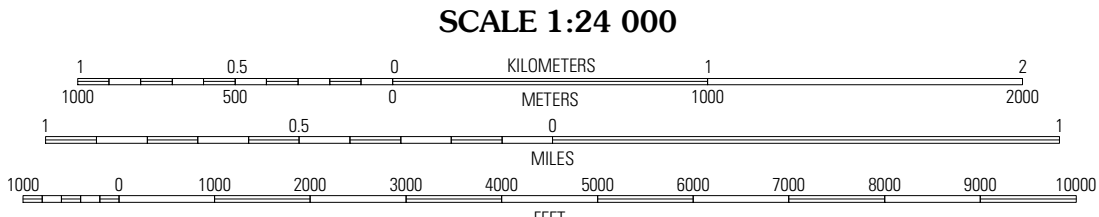


Produced by the United States Geological Survey  
North American Datum of 1983 (NAD83)  
World Geodetic System of 1984 (WGS84). Projection and  
1 000-meter grid: Universal Transverse Mercator, Zone 15R  
10 000-foot ticks: Louisiana Coordinate System of 1983  
(north zone)

Imagery.....NAP, September 2007  
Roads.....National Transportation Dataset, 2005 - 2008  
Names.....GNIS, 2008



| U.S. National Grid    |
|-----------------------|
| 100,000-m Square ID   |
| WG                    |
| Grid Zone Designation |
| 15R                   |

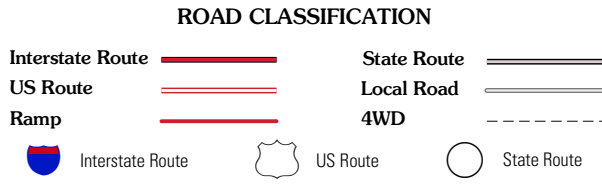


This map was produced to conform with version 0.0.25 of the  
draft USGS Standards for 7.5-Minute Quadrangle Maps.  
A metadata file associated with this product is also draft version 0.0.25



| QUADRANGLE LOCATION |         |         |
|---------------------|---------|---------|
| Cloutierville       | Aloha   | Collax  |
| Gorum               | Lena    | Boyce   |
| Temple              | Jericho | Gardner |

ADJOINING 7.5' QUADRANGLES  
LA 3192-234



LENA, LA  
2009