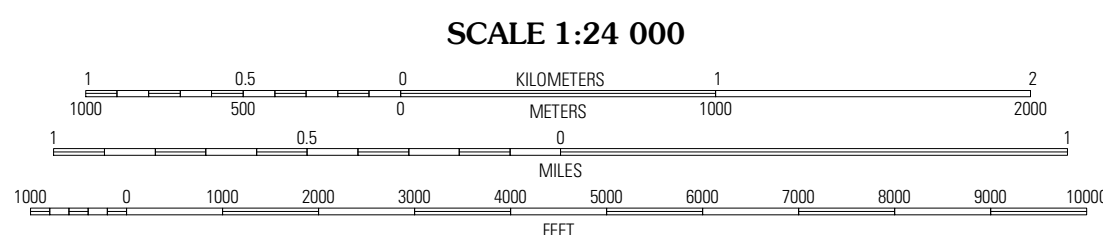
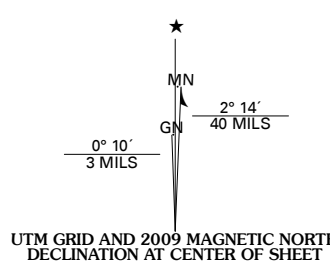




Produced by the United States Geological Survey
North American Datum of 1983 (NAD83)
World Geodetic System of 1984 (WGS84). Projection and
1 000-meter grid: Universal Transverse Mercator, Zone 15R
10 000-foot ticks: Louisiana Coordinate System of 1983
(south zone)

Imagery.....	NAIP, July 2007
Roads.....	National Transportation Dataset, 2006
Names.....	GNIS, 2008





This map was produced to conform with version 0.0.25 of the draft USGS Standards for 7.5-Minute Quadrangle Maps. A metadata file associated with this product is also draft version 0.0.25






Neale	DeRidder	Bones Creek
Singer	Mach Branch	Redhee Branch
Oretta	Kernan	Longvil

ADJOINING 7.5' QUADRANGLES
1A 3093.424

ROAD CLASSIFICATION

Interstate Route		State Route	
US Route		Local Road	
Ramp		4WD	

 Interstate Route  US Route  State Route

MACH BRANCH, LA
2009