



U.S. DEPARTMENT OF THE INTERIOR
U. S. GEOLOGICAL SURVEY

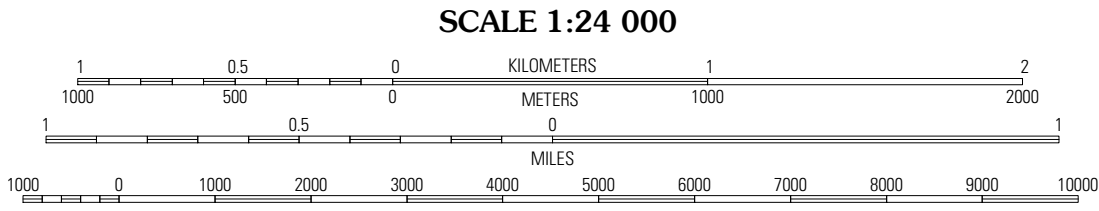



MANGHAM QUADRANGLE
LOUISIANA
7.5-MINUTE SERIES



Produced by the United States Geological Survey
North American Datum of 1983 (NAD83)
World Geodetic System of 1984 (WGS84). Projection and
1 000-meter grid: Universal Transverse Mercator, Zone 15S
10 000-foot ticks: Louisiana Coordinate System of 1983
(north zone)

Imagery.....NAP, September 2007
Roads.....National Transportation Dataset, 2004
Names.....GNIS, 2008

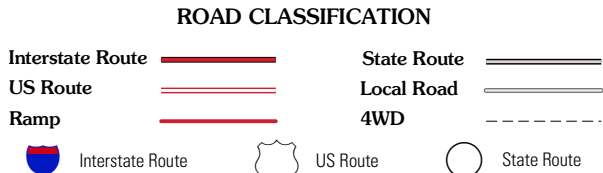


This map was produced to conform with version 0.0.25 of the
draft USGS Standards for 7.5-Minute Quadrangle Maps.
A metadata file associated with this product is also draft version 0.0.25



QUADRANGLE LOCATION		
Crew Lake	Rayville	Bee Bayou
Gillesville	Mangham	Baskinton
Hebert	Liddellville	Winsboro

ADJOINING 7.5' QUADRANGLES
LA 3291-231



MANGHAM, LA
2009