



U.S. DEPARTMENT OF THE INTERIOR  
U. S. GEOLOGICAL SURVEY

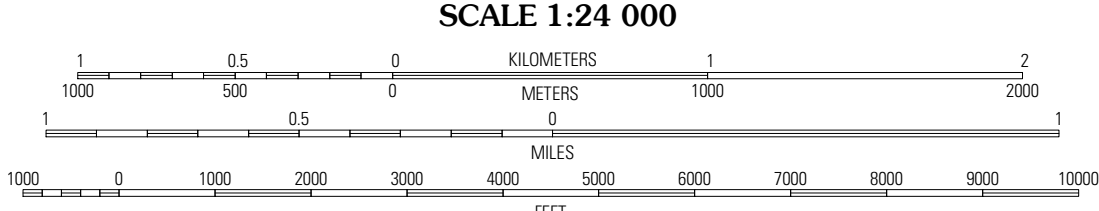



MARKSVILLE NORTH QUADRANGLE  
LOUISIANA  
7.5-MINUTE SERIES



Produced by the United States Geological Survey  
North American Datum of 1983 (NAD83)  
World Geodetic System of 1984 (WGS84). Projection and  
1 000-meter grid: Universal Transverse Mercator, Zone 15R  
10 000-foot ticks: Louisiana Coordinate System of 1983  
(north zone)

Imagery.....NAIP, September 2007  
Roads.....National Transportation Dataset, 2008  
Names.....GNIS, 2008

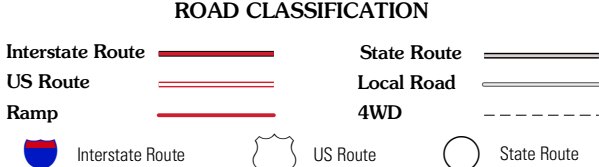


This map was produced to conform with version 0.0.25 of the  
draft USGS Standards for 7.5-Minute Quadrangle Maps.  
A metadata file associated with this product is also draft version 0.0.25



QUADRANGLE LOCATION			
Buckeye	Powell Point	Larto Lake South	
Effie	Marksville North	Lac Sainte Agnes	
Belle d'Eau	Marksville South	Moreauville	

ADJOINING 7.5' QUADRANGLES  
LA 3192-114



MARKSVILLE NORTH, LA  
2009