



U.S. DEPARTMENT OF THE INTERIOR  
U. S. GEOLOGICAL SURVEY

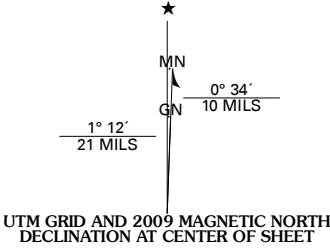


MONTEGUT QUADRANGLE  
LOUISIANA  
7.5-MINUTE SERIES

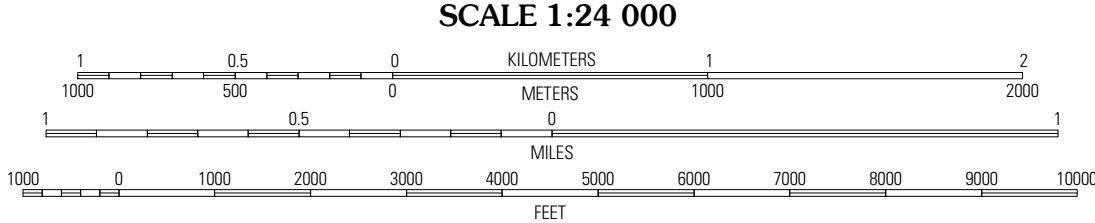


Produced by the United States Geological Survey  
North American Datum of 1983 (NAD83)  
World Geodetic System of 1984 (WGS84). Projection and  
1 000-meter grid: Universal Transverse Mercator, Zone 15R  
10 000-foot ticks: Louisiana Coordinate System of 1983  
(south zone)

Imagery.....NAIP, September 2007  
Roads.....National Transportation Dataset, 2004 - 2008  
Names.....GNIS, 2008



U.S. National Grid 100,000-m Square ID
YN
Grid Zone Designation 15R

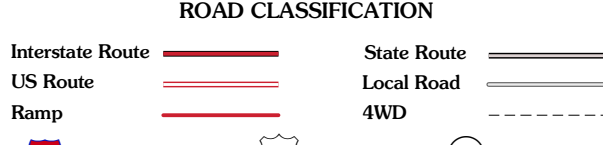


This map was produced to conform with version 0.0.25 of the  
draft USGS Standards for 7.5-Minute Quadrangle Maps.  
A metadata file associated with this product is also draft version 0.0.25



QUADRANGLE LOCATION		
Houma	Bourg	Larose
Dulac	Montegut	Lake Bully Camp
Lake Quitman	Lake Tambour	Lake Felicity

ADJOINING 7.5 QUADRANGLES  
LA 2990-244



MONTEGUT, LA  
2009