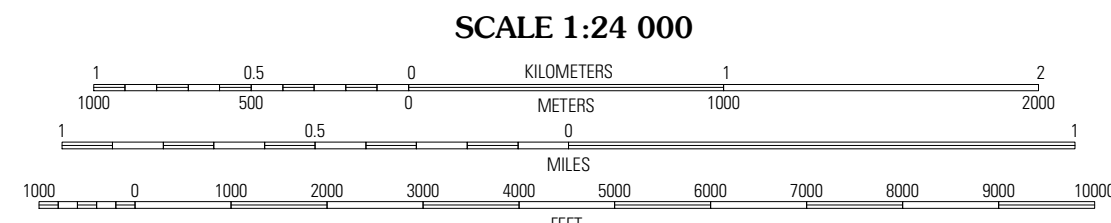
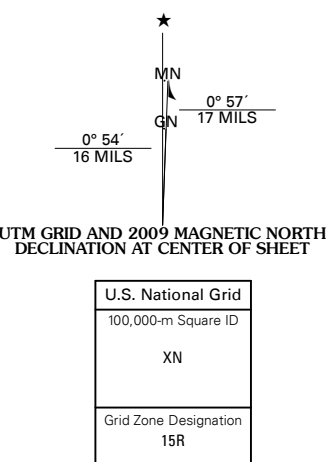




Produced by the United States Geological Survey
North American Datum of 1983 (NAD83)
World Geodetic System of 1984 (WGS84). Projection and
1 000-meter grid: Universal Transverse Mercator, Zone 15R
10 000-foot ticks: Louisiana Coordinate System of 1983
(south zone)

Imagery.....NAP, September 2007
Roads.....National Transportation Dataset, 2004 - 2005
Names.....GNIS, 2008



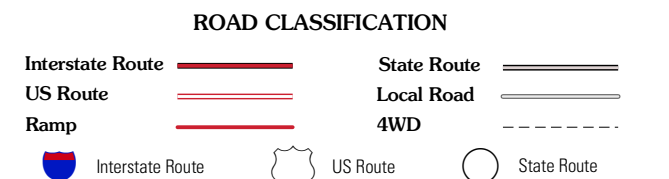
This map was produced to conform with version 0.0.25 of the
draft USGS Standards for 7.5-Minute Quadrangle Maps.
A metadata file associated with this product is also draft version 0.0.25



QUADRANGLE LOCATION

Tiger Island	Napoleonville SW	Grassy Lake
Patterson	Morgan City	Amelia
Lake Salve	Morgan City SW	Morgan City SE

ADJOINING 7.5' QUADRANGLES
LA 2991-413



MORGAN CITY, LA
2009