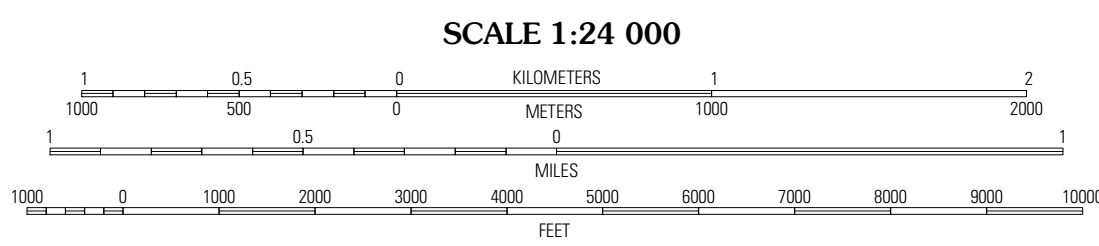
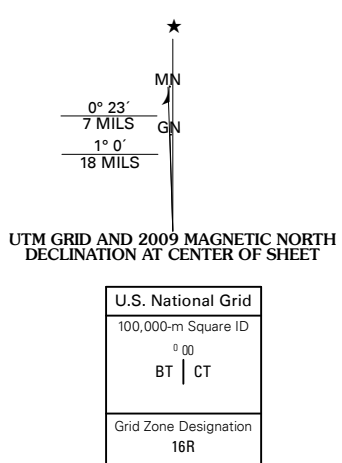




Produced by the United States Geological Survey
North American Datum of 1983 (NAD83)
World Geodetic System of 1984 (WGS84). Projection and
1 000-meter grid: Universal Transverse Mercator, Zone 16R
10 000-foot ticks: Louisiana Coordinate System of 1983
(south zone)

Imagery:.....NAIP, October 2007
Roads:.....National Transportation Dataset, 2008
Names:.....GNIS, 2008



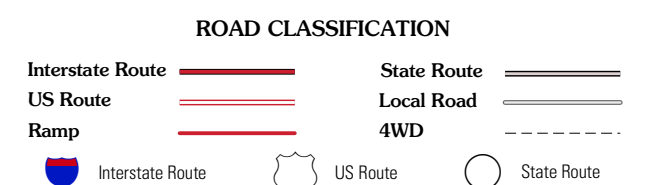
This map was produced to conform with version 0.025 of the
draft USGS Standards for 7.5-Minute Quadrangle Maps.
A metadata file associated with this product is also draft version 0.025



QUADRANGLE LOCATION

Main Pass	Breton Islands SE
Pass a Loutre West	Pass a Loutre East
South Pass	Garden Island Pass

ADJOINING 7.5' QUADRANGLES
LA 2989-114



PASS A LOUTRE EAST, LA
2009