



U.S. DEPARTMENT OF THE INTERIOR
U. S. GEOLOGICAL SURVEY

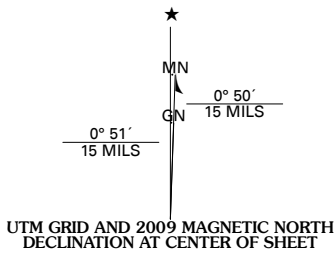


PIONEER QUADRANGLE
LOUISIANA
7.5-MINUTE SERIES

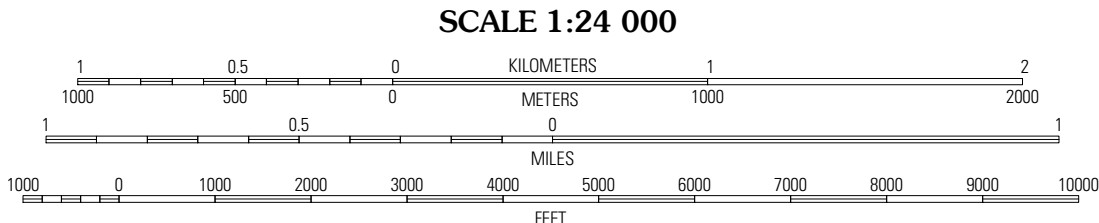


Produced by the United States Geological Survey
North American Datum of 1983 (NAD83)
World Geodetic System of 1984 (WGS84). Projection and
1 000-meter grid: Universal Transverse Mercator, Zone 15S
10 000-foot ticks: Louisiana Coordinate System of 1983
(north zone)

Imagery.....NAIP, August 2007
Roads.....National Transportation Dataset, 2004 - 2005
Names.....GNIS, 2008



U.S. National Grid
100,000-m Square ID
XS
Grid Zone Designation
15S

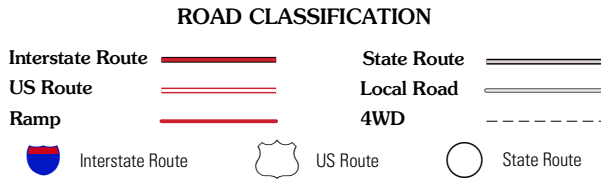


This map was produced to conform with version 0.0.25 of the
draft USGS Standards for 7.5-Minute Quadrangle Maps.
A metadata file associated with this product is also draft version 0.0.25



QUADRANGLE LOCATION			
Goodwill	Oak Grove	Baxter Bayou	
Bear Skin	Pioneer	Caraway Lake	
Congo Creek	Epps	Panther Lake	

ADJOINING 7.5' QUADRANGLES
LA 3291-423



PIONEER, LA
2009