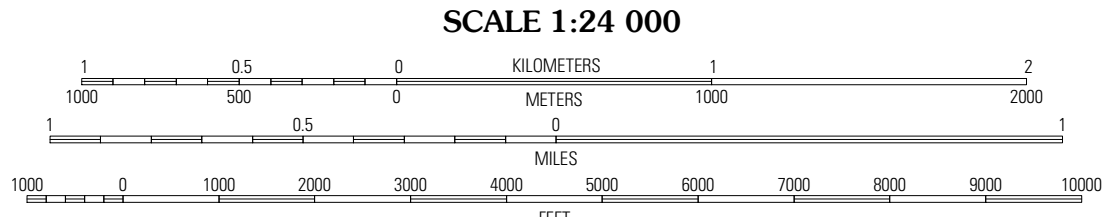


Imagery.....NAIP, September 2007
Roads.....National Transportation Dataset, 2004 - 2008
Names.....GNIS, 2008





This map was produced to conform with version 0.0.25 of the draft USGS Standards for 7.5-Minute Quadrangle Maps. A metadata file associated with this product is also draft version 0.0.25






Slidell	Haaswood	Logtown
North Shore	Rigolets	English Lookout
Chef Menteur	Alligator Point	False Mouth Bayou

ADJOINING 7.5' QUADRANGLES
LA 3089-213

ROAD CLASSIFICATION

Interstate Route		State Route	
US Route		Local Road	
Ramp		4WD	

 Interstate Route  US Route  State Route

RIGOLETS, LA
2009