



U.S. DEPARTMENT OF THE INTERIOR
U. S. GEOLOGICAL SURVEY

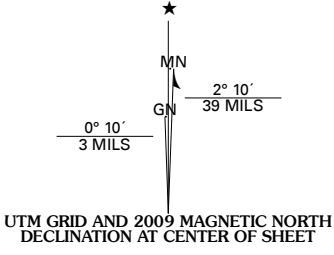


ROBELINE QUADRANGLE
LOUISIANA
7.5-MINUTE SERIES



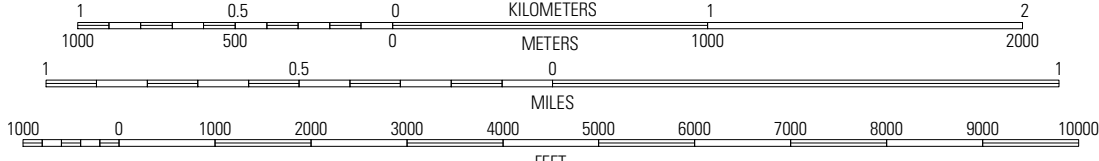
Produced by the United States Geological Survey
North American Datum of 1983 (NAD83)
World Geodetic System of 1984 (WGS84). Projection and
1 000-meter grid: Universal Transverse Mercator, Zone 15R
10 000-foot ticks: Louisiana Coordinate System of 1983
(north zone)

Imagery.....NAIP, July 2007
Roads.....National Transportation Dataset, 2005 - 2008
Names.....GNIS, 2008



U.S. National Grid	
100,000-m Square ID	VR VQ
Grid Zone Designation	15R

SCALE 1:24 000

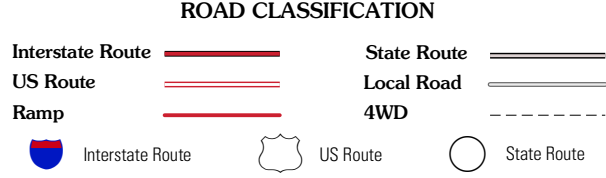


This map was produced to conform with version 0.0.25 of the
draft USGS Standards for 7.5-Minute Quadrangle Maps.
A metadata file associated with this product is also draft version 0.0.25



QUADRANGLE LOCATION		
Hollis Creek	Allen	Powhatan
Marthasville	Robeline	Provencal
Many	Vowells Mill	Bellwood

ADJOINING 7.5 QUADRANGLES
LA 3193-424



ROBELINE, LA
2009