



U.S. DEPARTMENT OF THE INTERIOR
U. S. GEOLOGICAL SURVEY

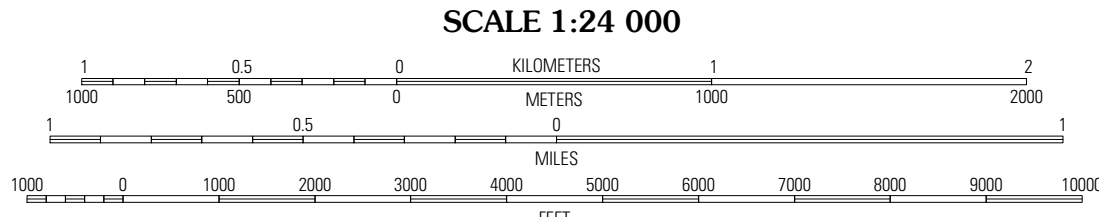
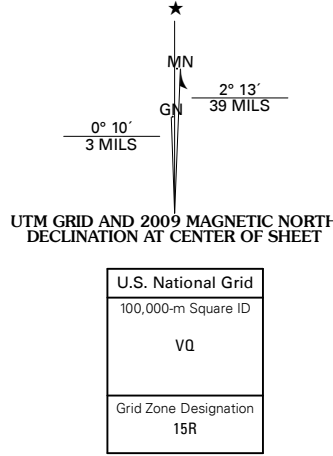


ROSEPINE QUADRANGLE
LOUISIANA
7.5-MINUTE SERIES



Produced by the United States Geological Survey
North American Datum of 1983 (NAD83)
World Geodetic System of 1984 (WGS84). Projection and
1000-meter grid: Universal Transverse Mercator, Zone 15R
10 000-foot ticks: Louisiana Coordinate System of 1983
(north and south zones)

Imagery.....NAIP, July 2007
Roads.....National Transportation Dataset, 2005 - 2006
Names.....GNIS, 2008

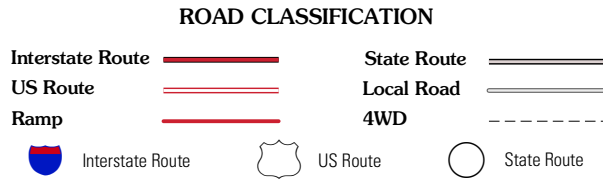


This map was produced to conform with version 0.0.25 of the
draft USGS Standards for 7.5-Minute Quadrangle Maps.
A metadata file associated with this product is also draft version 0.0.25



QUADRANGLE LOCATION		
Burr Ferry	New Llano	Fort Polk
Knight	Rosepine	Hurricane Branch
Neale	DeRidder	Boneset Creek

ADJOINING 7.5 QUADRANGLES
LA 3093-434



ROSEPINE, LA
2009