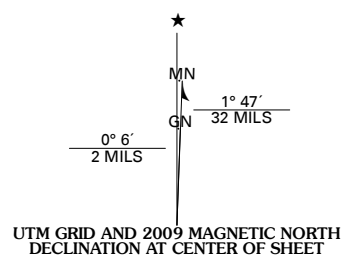


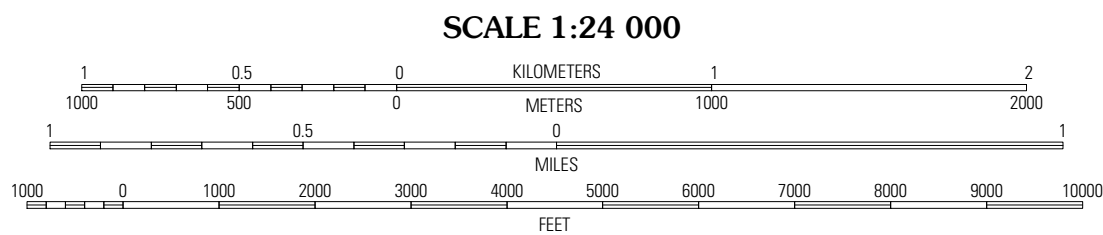


Produced by the United States Geological Survey
North American Datum of 1983 (NAD83)
World Geodetic System of 1984 (WGS84). Projection and
1 000-meter grid: Universal Transverse Mercator, Zone 15S
10 000-foot ticks: Louisiana Coordinate System of 1983
(north zone)

Imagery.....NAIP, September 2007
Roads.....National Transportation Dataset, 2008
Names.....GNIS, 2008



U.S. National Grid	100,000-m Square ID
WS	18
WR	
Grid Zone Designation	15S



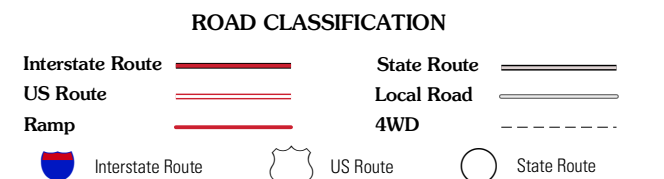
This map was produced to conform with version 0.0.25 of the
draft USGS Standards for 7.5-Minute Quadrangle Maps.
A metadata file associated with this product is also draft version 0.0.25



QUADRANGLE LOCATION

Marsalis	Lake Foursome	Dubach
Arcadia	Simsboro	Ruston West
Byceland	Wilson Creek	Clay

ADJOINING 7.5 QUADRANGLES
LA 5292-321



SIMSBORO, LA
2009