



U.S. DEPARTMENT OF THE INTERIOR  
U. S. GEOLOGICAL SURVEY

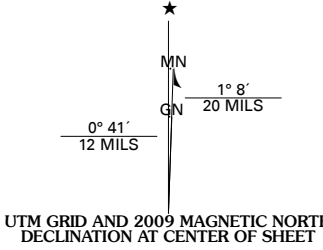


SLOCUM QUADRANGLE  
LOUISIANA-MISSISSIPPI  
7.5-MINUTE SERIES

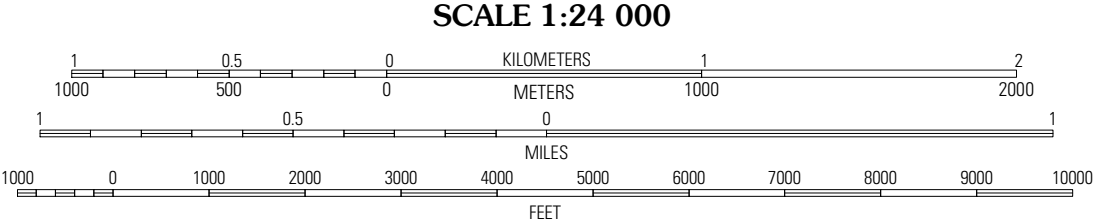


Produced by the United States Geological Survey  
North American Datum of 1983 (NAD83)  
World Geodetic System of 1984 (WGS84). Projection and  
1 000-meter grid: Universal Transverse Mercator, Zone 15R  
10 000-foot ticks: Louisiana Coordinate System of 1983  
(north zone) and Mississippi Coordinate System of 1983  
(west zone)

Imagery.....NAIP, September 2007  
Roads.....National Transportation Dataset, 2004 - 2008  
Names.....GNIS, 2008



U.S. National Grid
100,000-m Square ID
XD
Grid Zone Designation
15R

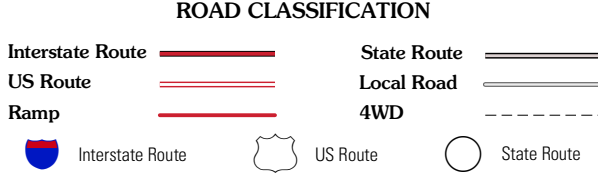


This map was produced to conform with version 0.0.25 of the  
draft USGS Standards for 7.5-Minute Quadrangle Maps.  
A metadata file associated with this product is also draft version 0.0.25



Magna	Monterey	Deer Park
Acme	Slocum	Fairview
Ile Natchitoches	Lower Suck Lake	Lake Mary

ADJOINING 7.5 QUADRANGLES  
LA 3191-242



SLOCUM, LA-MS  
2009