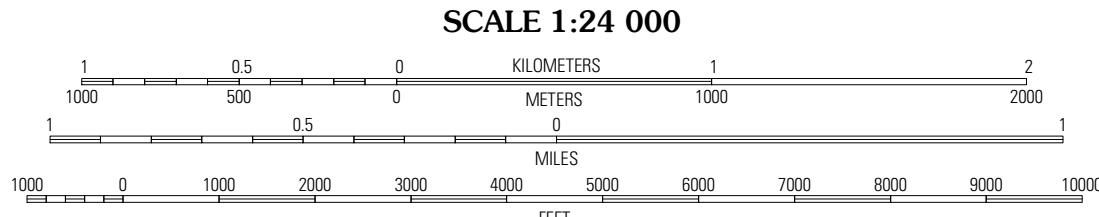
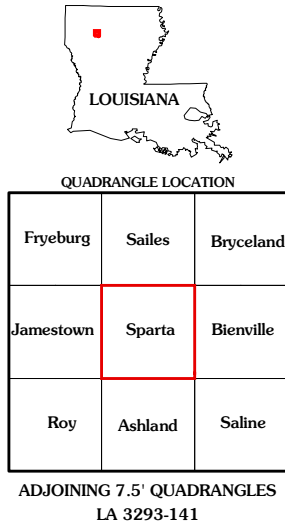




Imagery.....NAIP, September 2007
Roads.....National Transportation Dataset, 2008
Names.....GNIS, 2008






This map was produced to conform with version 0.0.25 of the draft USGS Standards for 7.5-Minute Quadrangle Maps. A metadata file associated with this product is also draft version 0.0.25.



ROAD CLASSIFICATION

Interstate Route		State Route	
US Route		Local Road	
Ramp		4WD	

 Interstate Route  US Route  State Route

SPARTA, LA
2009