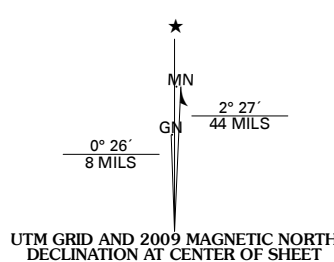


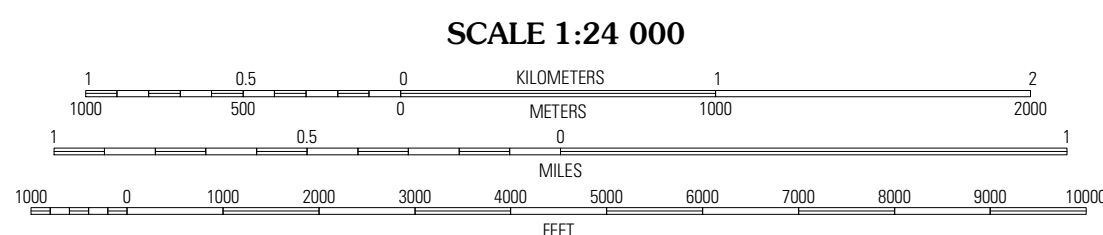


Produced by the United States Geological Survey
North American Datum of 1983 (NAD83)
World Geodetic System of 1984 (WGS84). Projection and
1 000-meter grid: Universal Transverse Mercator, Zone 15S
10 000-foot ticks: Louisiana Coordinate System of 1983
(north zone)

Imagery:.....NAIP, August 2007
Roads:.....National Transportation Dataset, 2004 - 2006
Names:.....GNIS, 2008



U.S. National Grid
900,000m Square ID
VR
Grid Zone Designation
15S

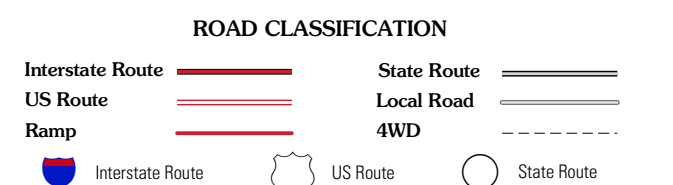


This map was produced to conform with version 0.0.25 of the
draft USGS Standards for 7.5-Minute Quadrangle Maps.
A metadata file associated with this product is also draft version 0.0.25



QUADRANGLE LOCATION

Greenwood	Shreveport West	Shreveport East
Spring Ridge	Stonewall	Wallace Lake
Keithville	Gloster	Holly



STONEWALL, LA
2009

ADJOINING 7.5' QUADRANGLES
LA 3293-231