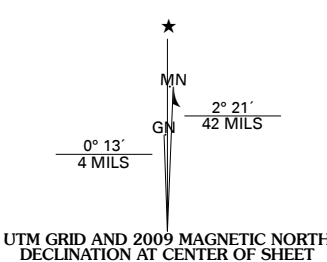
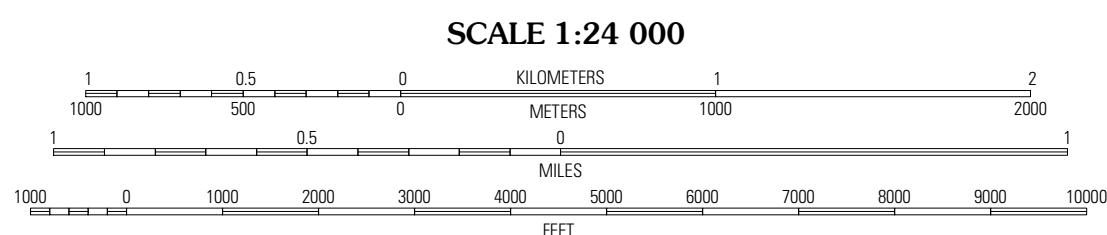


Produced by the United States Geological Survey  
North American Datum of 1983 (NAD83)  
World Geodetic System of 1984 (WGS84). Projection and  
1 000-meter grid: Universal Transverse Mercator, Zone 15R  
10 000-foot ticks: Louisiana Coordinate System of 1983  
(south zone)

Imagery.....NAIP, July 2007  
Roads.....National Transportation Dataset, 2004  
Names.....GNIS, 2008



U.S. National Grid
100,000-m Square ID
VP
Grid Zone Designation
15R



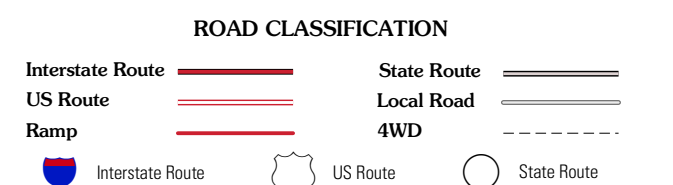
This map was produced to conform with version 0.0.25 of the  
draft USGS Standards for 7.5-Minute Quadrangle Maps.  
A metadata file associated with this product is also draft version 0.0.25



QUADRANGLE LOCATION

Lumita	Brimstone	Buhler
Vinton	<b>Sulphur</b>	Westlake
Cameron Farms	Black Lake	Moss Lake

ADJOINING 7.5' QUADRANGLES  
LA 3093-123



**SULPHUR, LA**  
2009