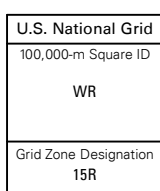
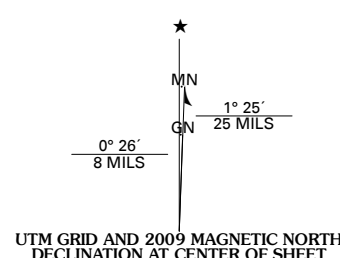




Produced by the United States Geological Survey
North American Datum of 1983 (NAD83)
World Geodetic System of 1984 (WGS84). Projection and
1 000-meter grid: Universal Transverse Mercator, Zone 15R
10 000-foot ticks: Louisiana Coordinate System of 1983
(north zone)

Imagery.....NAIP, September 2007
Roads.....National Transportation Dataset, 2004
Names.....GNIS, 2008








This map was produced to conform with version 0.0.25 of the draft USGS Standards for 7.5-Minute Quadrangle Maps. A metadata file associated with this product is also draft version 0.0.25



QUADRANGLE LOCATION		
Olla West	Olla East	Holum
Tullos	Summerville	Nickel
Little Creek	Jena West	Jena East

ADJOINING 7.5' QUADRANGLES
LA 3192-442

ROAD CLASSIFICATION

Interstate Route State Route
US Route Local Road
Ramp  4WD 
 Interstate Route  US Route  State Route

SUMMERVILLE, LA
2009