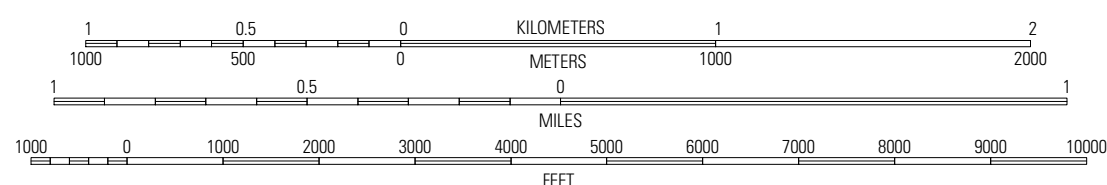
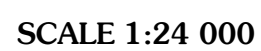
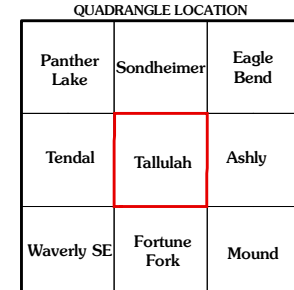


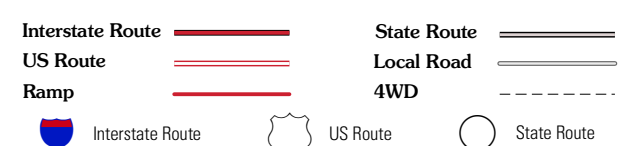
Imagery.....NAIP, August 2007
Roads.....National Transportation Dataset, 2004
Names.....GNIS, 2008



This map was produced to conform with version 0.0.25 of the draft USGS Standards for 7.5-Minute Quadrangle Maps. A metadata file associated with this product is also draft version 0.0.25



ROAD CLASSIFICATION

TALLULAH, LA
2009