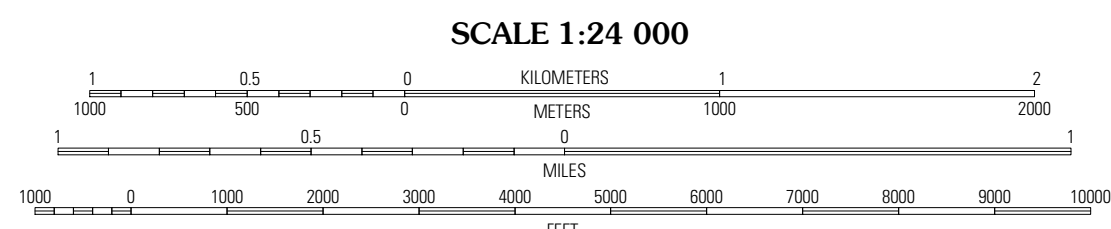
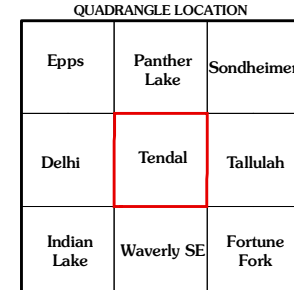


Imagery.....NAIP, August 2007  
Roads.....National Transportation Dataset, 2004  
Names.....GNIS, 2008








This map was produced to conform with version 0.0.25 of the draft USGS Standards for 7.5-Minute Quadrangle Maps. A metadata file associated with this product is also draft version 0.0.25



ADJOINING 7.5' QUADRANGLES  
LA 3291-134

## ROAD CLASSIFICATION

Interstate Route  State Route   
US Route  Local Road   
Ramp  4WD   
 Interstate Route  US Route  State Route

TENDAL, LA  
2009