



U.S. DEPARTMENT OF THE INTERIOR
U. S. GEOLOGICAL SURVEY

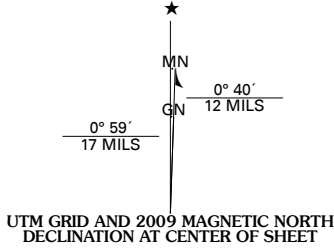


TRANSYLVANIA QUADRANGLE
LOUISIANA-MISSISSIPPI
7.5-MINUTE SERIES

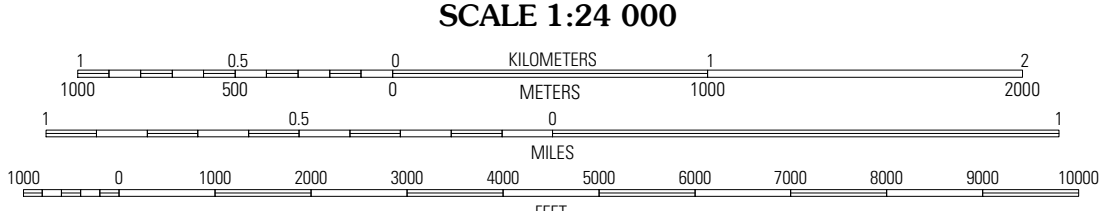


Produced by the United States Geological Survey
North American Datum of 1983 (NAD83)
World Geodetic System of 1984 (WGS84). Projection and
1 000-meter grid: Universal Transverse Mercator, Zone 15S
10 000-foot ticks: Louisiana Coordinate System of 1983
(north zone) and Mississippi Coordinate System of 1983
(west zone)

Imagery.....NAIP, August 2007
Roads.....National Transportation Dataset, 2004 - 2005
Names.....GNIS, 2008



U.S. National Grid
100,000-m Square ID
XS
Grid Zone Designation
15S

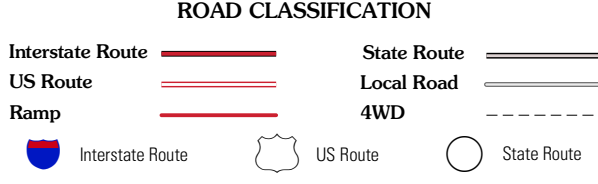


This map was produced to conform with version 0.0.25 of the
draft USGS Standards for 7.5-Minute Quadrangle Maps.
A metadata file associated with this product is also draft version 0.0.25



QUADRANGLE LOCATION		
Baxter Bayou	Lake Providence	Whiting Bayou
Carrasco Lake	Transylvania	Fidler
Panther Lake	Sandheimer	Eagle Bend

ADJOINING 7.5' QUADRANGLES
LA 3291-413



TRANSYLVANIA, LA-MS
2009