



U.S. DEPARTMENT OF THE INTERIOR  
U. S. GEOLOGICAL SURVEY

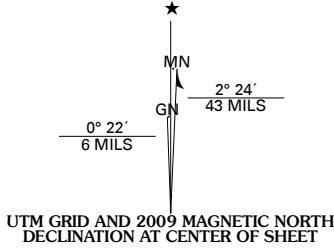


TRENTON QUADRANGLE  
LOUISIANA  
7.5-MINUTE SERIES



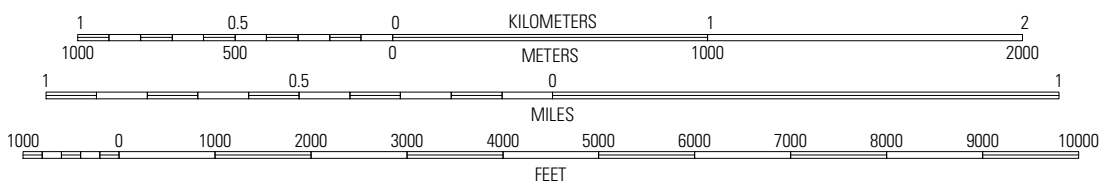
Produced by the United States Geological Survey  
North American Datum of 1983 (NAD83)  
World Geodetic System of 1984 (WGS84). Projection and  
1 000-meter grid: Universal Transverse Mercator, Zone 15R  
10 000-foot ticks: Louisiana Coordinate System of 1983  
(north zone)

Imagery.....NAIP, August 2007 - September 2007  
Roads.....National Transportation Dataset, 2006  
Names.....GNIS, 2008



U.S. National Grid
100 000-m Square ID
VR
Grid Zone Designation
15R

SCALE 1:24 000

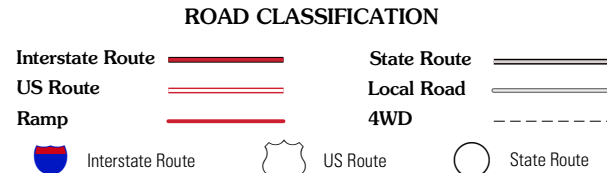


This map was produced to conform with version 0.0.25 of the  
draft USGS Standards for 7.5-Minute Quadrangle Maps.  
A metadata file associated with this product is also draft version 0.0.25



Grand Cane	Mansfield	Bayou Pierre Lake
Hunter	Trenton	Pelican
Union Springs	Converse	Pleasant Hill

ADJOINING 7.5 QUADRANGLES  
LA 3193-343



TRENTON, LA  
2009