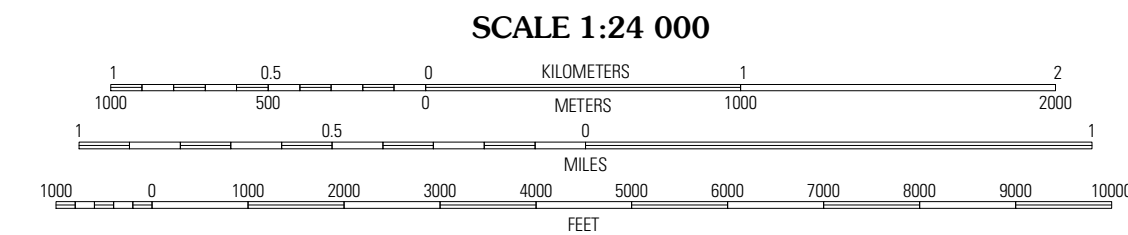
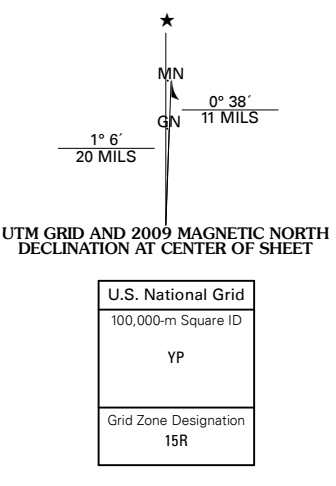




Produced by the United States Geological Survey
North American Datum of 1983 (NAD83)
World Geodetic System of 1984 (WGS84). Projection and
1 000-meter grid: Universal Transverse Mercator, Zone 15R
10 000-foot ticks: Louisiana Coordinate System of 1983
(south zone)

Imagery.....NAP, September 2007
Roads.....National Transportation Dataset, 2008
Names.....GNIS, 2008



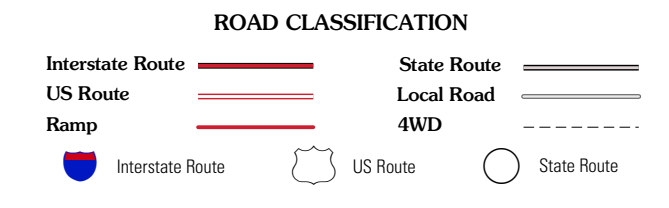
This map was produced to conform with version 0.0.25 of the
draft USGS Standards for 7.5-Minute Quadrangle Maps.
A metadata file associated with this product is also draft version 0.0.25



QUADRANGLE LOCATION

Watson	Satsuna	Holden
Denham Springs	Walker	Frost
Prairieville	French Settlement	Whitehall

ADJOINING 7.5 QUADRANGLES
LA 3090-234



WALKER, LA
2009