



U.S. DEPARTMENT OF THE INTERIOR  
U. S. GEOLOGICAL SURVEY

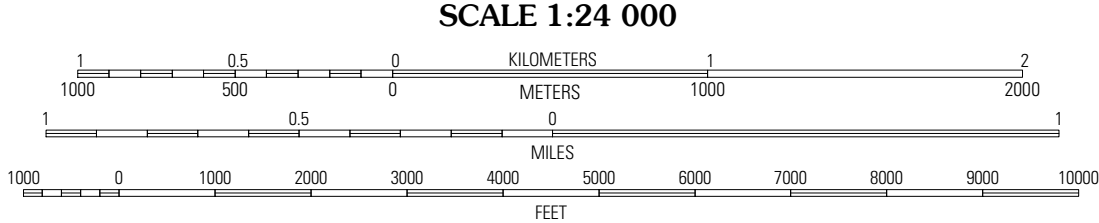
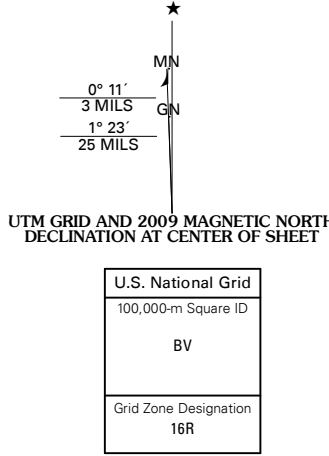


BAXTERVILLE SW QUADRANGLE  
MISSISSIPPI-LOUISIANA  
7.5-MINUTE SERIES

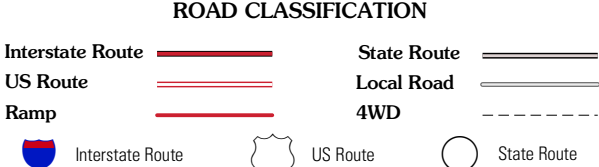
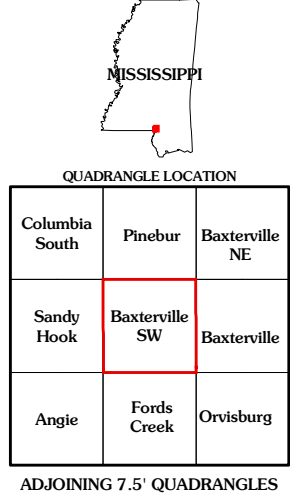


Produced by the United States Geological Survey  
North American Datum of 1983 (NAD83)  
World Geodetic System of 1984 (WGS84). Projection and  
1 000-meter grid: Universal Transverse Mercator, Zone 16R  
10 000-foot ticks: Mississippi Coordinate System of 1983  
(west and east zones)  
and Louisiana Coordinate System of 1983 (east zone)

Imagery.....NAIP, August 2007 - September 2007  
Roads.....National Transportation Dataset, 2004 - 2005  
Names.....GNIS, 2008



This map was produced to conform with version 0.0.25 of the  
draft USGS Standards for 7.5-Minute Quadrangle Maps.  
A metadata file associated with this product is also draft version 0.0.25



BAXTERVILLE SW, MS-LA  
2009