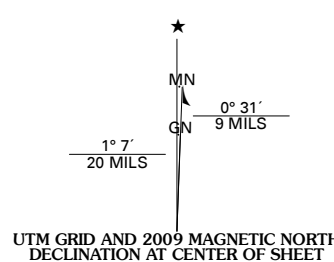


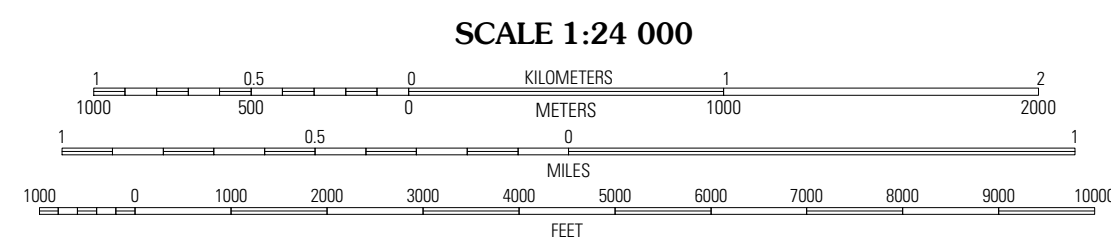


Produced by the United States Geological Survey  
North American Datum of 1983 (NAD83)  
World Geodetic System of 1984 (WGS84). Projection and  
1 000-meter grid: Universal Transverse Mercator, Zone 15S  
10 000-foot ticks: Mississippi Coordinate System of 1983  
(west zone) and Louisiana Coordinate System of 1983  
(north zone)

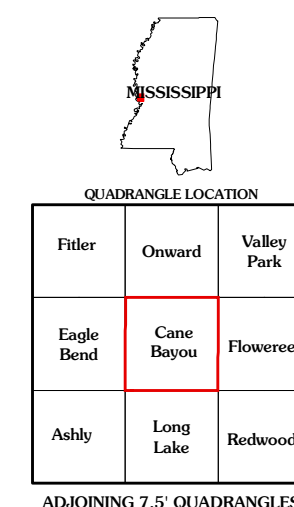
Imagery.....NAIP, August 2007  
Roads.....National Transportation Dataset, 2004 - 2008  
Names.....GNIS, 2008



U.S. National Grid
100,000-m Square ID
XS    " 00
XR    " 00
Grid Zone Designation
15S



This map was produced to conform with version 0.0.25 of the  
draft USGS Standards for 7.5-Minute Quadrangle Maps.  
A metadata file associated with this product is also draft version 0.0.25



Filter	Onward	Valley Park
Eagle Bend	Cane Bayou	Flowerice
Ashby	Long Lake	Redwood

ADJOINING 7.5' QUADRANGLES

