



U.S. DEPARTMENT OF THE INTERIOR  
U. S. GEOLOGICAL SURVEY

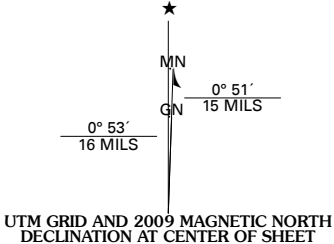


PINE RIDGE QUADRANGLE  
MISSISSIPPI-LOUISIANA  
7.5-MINUTE SERIES

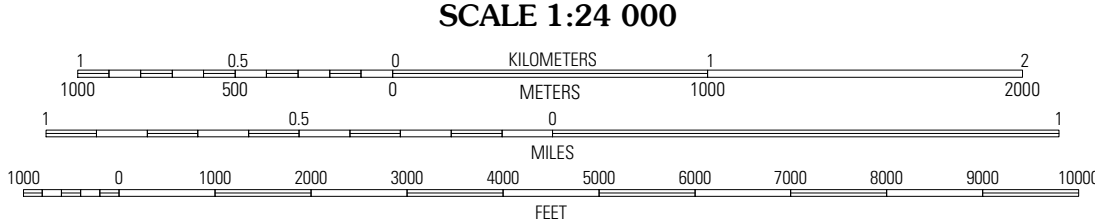


Produced by the United States Geological Survey  
North American Datum of 1983 (NAD83)  
World Geodetic System of 1984 (WGS84). Projection and  
1 000-meter grid: Universal Transverse Mercator, Zone 15R  
10 000-foot ticks: Mississippi Coordinate System of 1983  
(west zone)  
and Louisiana Coordinate System of 1983  
(north zone)

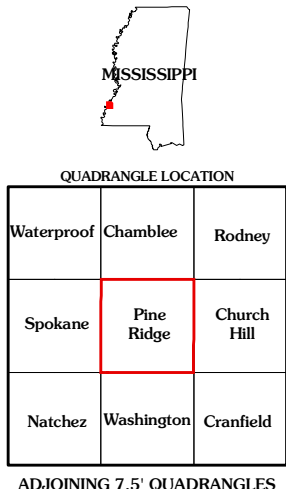
Imagery.....NAIP, August 2007  
Roads.....National Transportation Dataset, 2004 - 2008  
Names.....GNIS, 2008



U.S. National Grid
100,000-m Square ID
XR
Grid Zone Designation
15R

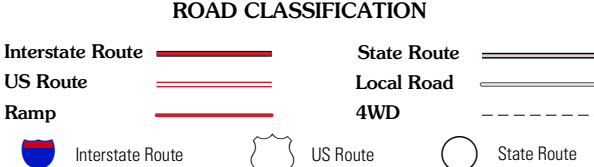


This map was produced to conform with version 0.0.25 of the  
draft USGS Standards for 7.5-Minute Quadrangle Maps.  
A metadata file associated with this product is also draft version 0.0.25



Waterproof	Chamblee	Rodney
Spokane	Pine Ridge	Church Hill
Natchez	Washington	Cranfield

ADJOINING 7.5 QUADRANGLES



PINE RIDGE, MS-LA  
2009