



U.S. DEPARTMENT OF THE INTERIOR
U. S. GEOLOGICAL SURVEY

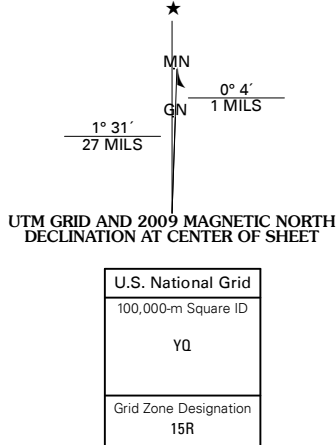


TYLERTOWN SE QUADRANGLE
MISSISSIPPI-LOUISIANA
7.5-MINUTE SERIES

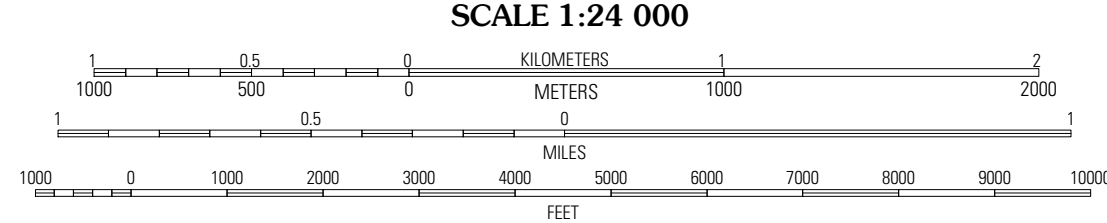


Produced by the United States Geological Survey
North American Datum of 1983 (NAD83)
World Geodetic System of 1984 (WGS84). Projection and
1 000-meter grid: Universal Transverse Mercator, Zone 15R
10 000-foot ticks: Mississippi Coordinate System of 1983
(west zone) and Louisiana Coordinate System of 1983
(south zone)

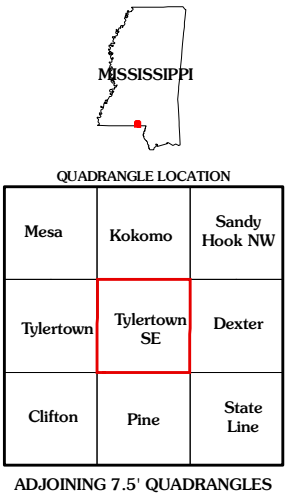
Imagery.....NAIP, August 2007 - September 2007
Roads.....National Transportation Dataset, 2004 - 2008
Names.....GNIS, 2008



U.S. National Grid
100,000-m Square ID
YQ
Grid Zone Designation
15R

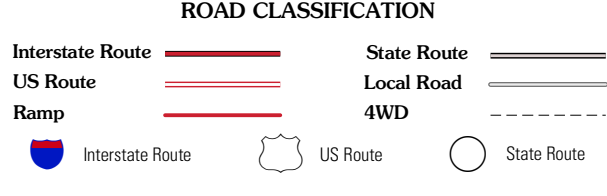


This map was produced to conform with version 0.0.25 of the
draft USGS Standards for 7.5-Minute Quadrangle Maps.
A metadata file associated with this product is also draft version 0.0.25



Mesa	Kokomo	Sandy Hook NW
Tylertown	Tylertown SE	Dexter
Clifton	Pine	State Line

ADJOINING 7.5' QUADRANGLES



TYLERTOWN SE, MS-LA
2009